





HARTFORD

WALKS

WALKS KEY

-  **Green walks** are accessible for push chairs and wheelchairs. Unless found in the Short Walks section, walks last approximately 60 minutes.
-  **Moderate walks** last 30 to 60 minutes over 2 to 3 miles. Mixture of pathways and grass tracks. May include stiles or kissing gates. Not suitable for wheelchairs or buggies.
-  **Moderate walks** with the option of a shorter easier route if desired. Mixture of pathways and grass tracks. May include stiles or kissing gates. Not suitable for wheelchairs or buggies.
-  **Advanced walks** last 60 to 90 minutes over 3 to 4 miles. Mixture of pathways and grass tracks. May include stiles or kissing gates. Not suitable for new walkers, wheelchairs or buggies.
-  **Advanced walks** with the option of a short/moderate route if desired. Mixture of pathways and grass tracks. May include stiles or kissing gates. Not suitable for wheelchairs or buggies.

Hartford Marina Walk

Meeting Point: Barley Mow (Huntingdon)

Time: 1 Hour

Grade: Orange

Significant hazards to be aware of:

	Route Instructions	Hazard
1.	Start at the Barley Mow.	
2.	Cross Sapley road, to crossing and cross Longstaff Way, turn left proceed to The Grove.	
3.	Turn right into The Grove and follow it round to Houghton Road.	
4.	Turn right follow to A1123 Huntingdon Road.	
5.	Bear right along foot/cycle path ahead.	
6.	At entrance to Hartford Marina cross A1123 at traffic islands turn right.	
7.	Turn in left at Footpath beside large gate.	
8.	Follow footpath ahead which bears slightly right then left then sharp right at end of field line.	
9.	Follow foot path ahead to a junction with Splash Lane (made up road).	
10.	Follow Splash Lane, round right turn and down to the A1123.	
11.	Turn right and use roadside path to 2nd set of road islands cross A1123.	
12.	Continue in same direction crossing camping site roads.	
13.	Shortly after small path bears left into marina follow this through trees.	
14.	Follow the road though the Marina back to the entrance.	
15.	Take path and follow too Houghton Road, follow straight back to Main Street.	
16.	Turn left and head back to the Barley Mow.	

Hartford Riverside

Meeting Point: Barley Mow (Huntingdon)

Time: 1 Hour

Grade: Orange

Significant hazards to be aware of:

	Route Instructions	Hazard
1.	Cross Sapley Road and head to Traffic light-controlled crossing.	
2.	Cross Main Street (B1514) and turn left for a short distance turning right into The Hollow.	
3.	Proceed down to Hartford (All Saints) Church.	
4.	Go through or around the church yard and continue toward Huntingdon riverside car park on the paths keeping the river on your left.	
5.	Follow path around Riverside car park (to your right), and head towards the traffic light crossing by the Old Bridge Hotel.	
6.	Cross here, passing the Old Bridge Hotel to your left and enter Castle point park.	
7.	Bear left and loop around the park returning to the entry point.	
8.	Head back along the same route returning to the Barley Mow.	

Hartford Walk

Meeting Point: Barley Mow (Huntingdon)

Time: 1 Hour

Grade: Orange

Significant hazards to be aware of:

	Route Instructions	Hazard
1.	From Barley Mow car park turn right cross Sapley Road.	
2.	Follow down Main Street, cross Hall Close to footpath opposite.	
3.	If wet stay on path beside Hartford road.	
4.	If dry divert right through bushes on grass.	
5.	Re-join Hartford Road at Gardeners Lane and straight on cross Desborough Road to next lights.	
6.	Cross Hartford Rd at pedestrian lights, *turn right to gate, turn left at gate follow to river path.	
7.	Turn left at river path follow through the church.	
8.	(* in winter floods – turn left up Hartford Rd turn right into Church lane follow through to church.	
9.	At church go through grounds by river.	
10.	Follow the road away from the river, turn left into The Spinney keeping right to the crossing.	
11.	Cross and turn right (here some walkers could return to the Barley Mow)	
12.	Left and left again following Main Street, turn right on public footpath at School Lane.	
13.	Follow straight through on path to Mill Lane right to Sapley Road turn left.	
14.	Cross Sapley Road turn right into Owl Way then left into Barn Close	
15.	Straight through the following paths to Peregrine Close	
16.	Along Peregrine across Eagle Way continuing on the path opposite	

17.	Turn right at path between estate and A141, follow down into Elizabeth Drive. (Ignore other right turns towards estate)	
18.	On Elizabeth Drive take 1 st left, 1 st right and left onto Owl Way	
19.	Then right onto Main Street and back to the Barley Mow.	