

INTERIM REVIEW OF POLLING DISTRICTS AND POLLING PLACES 2016

Background

Every Council is required to regularly undertake and complete a review of all polling districts and polling places within its administrative boundary at least once every four years. The last full review was completed in October 2013. Since the last review was undertaken, the Local Government Boundary Commission for England (LGBCE) has completed a review of the electoral arrangements for Cambridgeshire County Council and Huntingdonshire District Council.

Definitions

At this stage it is perhaps useful to clarify the difference between polling districts, polling places and polling stations.

- A **polling district** is a geographical sub-division of an electoral area. All wards within Huntingdonshire are divided into polling districts, which form the basis upon which the register of electors is produced. Most are defined by parish boundaries, but there are exceptions. The Council is responsible for dividing its area into polling districts for UK Parliamentary elections and for keeping the polling districts under review. Although there is no requirement to sub-divide local government electoral wards into polling districts, it is recognised good practice to do so. In addition, and unless there are special circumstances that lead the Council to determine otherwise, each parish must be in a separate polling district.
- A **polling place** is the geographical area within which a polling station is located. In the absence of any legal definition, this can be regarded as widely as the entire polling district or as narrowly as the actual building used as a polling station.
- A **polling station** is the premises where voting takes place and must be located within the polling place designated for the particular polling district.

The Council is responsible for designating polling places whereas the Returning Officer is responsible for determining where the polling stations are situated.

Although the review is of polling districts and polling places it is accepted that polling stations are inexorably linked to the review and comments are invited regarding those stations currently used and/or any suggested alternatives ensuring that:

1. Electors have such reasonable facilities for voting as are practicable in the circumstances; and
2. As far as is reasonable and practicable, that polling places are accessible to all electors, including those who are disabled, and when designating a polling place, have regard to the accessibility needs of disabled persons.

As a result, we are now looking for your thoughts and views about our existing arrangements to help us decide what, if any, changes should be made in this interim review.

A Schedule of existing polling districts and polling places together with details of existing polling stations used is set out in Appendix A.

Scope of the Review

As a result of electoral reviews undertaken by the LGBCE and other issues arising, it is necessary for the Council to consider the polling district and polling place arrangements in the following areas

–

- Huntingdon;
- St Ives and Fenstanton;
- St Neots;
- Alconbury Weald and The Stukeleys; and
- Spaldwick.

The review of electoral arrangements for Cambridgeshire County Council and Huntingdonshire District Council has resulted in the re-warding of boundaries within Huntingdon, St Ives, Fenstanton and St Neots. The Town wards within these areas will be changing and need to be amended to bring them in line with the existing polling districts to ensure that all electors in these areas have reasonable facilities for voting and to enable elections to be run for the new Divisions and Wards from May 2017. As a result of ongoing development at Alconbury Weald within the parish of The Stukeleys it is also necessary to review the polling district arrangements in place for this parish.

The Council is required to consult with its electors over changes to polling districts and polling places. Therefore interested parties are being invited to comment on the proposed changes which are covered in more detail below.

As this is an interim review, the other polling districts and polling places in Huntingdonshire are not actively being reviewed at this stage. However, all electoral arrangements are kept under constant review, so if you have any thoughts or concerns about other parts of the District please feedback through this interim review.

It should also be noted that polling stations are not a formal part of the review, it is essential that the Council and Returning Officer have regard to the adequacy and suitability of premises used, particularly in relation to accessibility by disabled electors. An issue has arisen in the parish of Spaldwick that needs to be resolved with regard to finding a suitable alternative location for a polling station in the village. The Returning Officer is also always interested in hearing from residents about how polling in Huntingdonshire can be improved. Please let us know if you have any thoughts on your local polling station that you would like to share.

Review Timetable

Consultation on proposed changes	25th November 2016 – 6th January 2017
Proposed changes taken to Electoral Review Working Group	January 2017
Recommendations to Council	22nd February 2017
Republish register with revised polling districts	1st March 2017

Summary of Proposed Changes

Huntingdon

1. Polling districts CJ and CH in Huntingdon will be amended to be coterminous with the new Huntingdon South Town Ward and Huntingdon East Town Ward.
2. Polling districts CP and CR in Huntingdon will be amended to be coterminous with the new Huntingdon Stukeley Meadows Town Ward and Huntingdon West Town Ward.

St Ives

3. Polling district DY in St Ives will be amended to be coterminous with the new St Ives North Town ward.

4. Polling district ED in St Ives will be amended to allow for the creation of a new polling district for the new St Ives Beech Town ward. It will therefore be necessary to identify a suitable venue for a polling station to accommodate this new Town ward.
5. The parish of Fenstanton will be warded and a new polling district will be created for the new Fenstanton North Parish ward. Polling district BJ will remain in Fenstanton to form the Fenstanton South Parish ward.

St Neots

6. Polling district EL in St Neots will be amended to be coterminous with the new St Neots Priory Park Town ward.
7. Polling district EJ in St Neots will be amended to be coterminous with the new St Neots Priory Park South Town ward and creation of a new polling district for the new St Neots Church Town.
8. Part of polling district EN in St Neots will be amended to be coterminous with the new St Neots Eaton Ford Town ward and polling district EP will be deleted and merged into the new EN polling district.
9. The remaining part of polling district EN in St Neots will be created into a new polling district to be coterminous with the St Neots Crosshall Town ward. It will therefore be necessary to identify a suitable venue for a polling station to accommodate this new Town ward.

Alconbury

10. A new polling district for Alconbury Weald be created to allow residents there to vote in their own local polling station. The polling place will be defined as the polling district of Alconbury Weald. The arrangements will be kept under review as the area continues to grow.

Spaldwick

11. The polling station at the Community Room in Spaldwick Primary School is no longer available for use and it is necessary to identify an alternative venue for a polling station within the polling district of Spaldwick.

How to respond

It is important that we consult as widely as possible on future arrangements and any comments on the existing structure or proposed changes would be most welcome. Representations should be sent to Lisa Jablonska, Elections and Democratic Services Manager, at the address below or emailed to elections@huntingdonshire.gov.uk. Please make the subject of your email POLLING DISTRICT REVIEW.

You can also write to –

Electoral Services
Huntingdonshire District Council
Pathfinder House
St Mary's Street
Huntingdon
Cambs
PE29 3TN

Or you can contact us on (01480) 388129

Please ensure responses are received by **6th January 2017**.

CHANGES IN HUNTINGDON – REASON FOR REVIEW

As part of the District Council electoral review, the LGBCE have split the parish of Huntingdon into eight Town wards, rather than the three Town wards that currently exist. At the next scheduled election in Huntingdon, Town Councillors will be elected to represent the eight Town wards

At the County Council elections in May 2017, the eight Town wards will be split into three different County electoral divisions and at the District Council elections in May 2018, the eight Town wards will be split into four different District wards.

It is worth noting that the Council is unable to change the warding arrangements of the Town Council as they have been imposed by the LGBCE.

RECOMMENDATIONS

- (a) Polling districts CJ and CH will be amended to be coterminous with the new Huntingdon South Town Ward and Huntingdon East Town Ward. The electors in these polling districts will continue to vote in Hartford Village Hall.**
- (b) Polling districts CP and CR will be amended to be coterminous with the new Huntingdon Stukeley Meadows Town Ward and Huntingdon West Town. The electors in the Huntingdon Stukeley Meadows Town Ward will continue to vote at Stukeley Meadows School. Consideration will need to be given to the location of a suitable polling station for electors in the Huntingdon West Town ward.**

Appendix B shows a map identifying the new polling districts in Huntingdon.

CHANGES IN ST IVES – REASON FOR REVIEW

As part of the District Council electoral review, the LGBCE have split the parish of St Ives into four Town wards, rather than the three Town wards that currently exist. At the next scheduled election in St Ives, Town Councillors will be elected to represent the four Town wards

At the County Council elections in May 2017, the four Town wards will be split into two different County electoral divisions and at the District Council elections in May 2018, the four Town wards will be split into three different District wards.

RECOMMENDATION

- (a) Polling district DY will be amended to be coterminous with the new St Ives North Town ward. The electors in this polling district will continue to vote in the Burleigh Hill Centre.**
- (b) Polling district ED will be amended to allow for the creation of a new polling district for the new St Ives Beech Town ward. It will therefore be necessary to identify a suitable venue for a polling station to accommodate this new Town ward.**
- (c) The parish of Fenstanton will be warded and a new polling district will be created for the new Fenstanton North Parish ward. The preferred view is for electors in this polling district to vote at the Sacred Heart Church, St Ives for District Council elections and continue to vote at the Church Centre, Fenstanton for County Council elections. Polling district BJ will remain in Fenstanton to form the Fenstanton South Parish ward and electors will continue to vote at the Church Centre, Fenstanton. The Returning Officer welcomes alternative views for polling station arrangements for electors in the new Fenstanton North Parish ward**

Appendix C shows a map identifying the new polling districts in St Ives and Appendix D shows a map identifying the new polling districts in Fenstanton.

CHANGES IN ST NEOTS – REASON FOR REVIEW

As part of the District Council electoral review, the LGBCE have split the parish of St Neots into eight Town wards, rather than the four Town wards that currently exist. At the next scheduled election in St Neots, Town Councillors will be elected to represent the eight Town wards

At the County Council elections in May 2017, the eight Town wards will be split into three different County electoral divisions and at the District Council elections in May 2018, the eight Town wards will be split into four different District wards.

- (a) **Polling district EL will be amended to be coterminous with the new St Neots Priory Park Town ward. Electors in this polling district will continue to vote at Longsands Academy.**
- (b) **Polling district EJ will be amended to be coterminous with the new St Neots Priory Park South Town ward and creation of a new polling district for the new St Neots Church Town ward. Electors in polling district EJ and the new polling district will continue to vote at the St Neots Voluntary Centre.**
- (c) **Part of polling district EN will be amended to be coterminous with the new St Neots Eaton Ford Town ward and polling district EP will be deleted and merged into the new EN polling district. It will therefore be necessary to consider the most appropriate venue for a polling station to accommodate this new Town ward. The Eatons Community Centre and The Scout Hut have been used for both polling districts previously.**
- (d) **The remaining part of polling district EN will be created into a new polling district to be coterminous with the St Neots Crosshall Town ward. It will therefore be necessary to identify a suitable venue for a polling station to accommodate this new Town ward.**

Appendix E shows a map identifying the new polling districts in St Neots.

CHANGES AT ALCONBURY WEALD/THE STUKELEYS – REASON FOR REVIEW

Development at the Alconbury Weald is sited within the parish of The Stukeleys, encompassing Great Stukeley and Little Stukeley. Currently although there are no electors present it is predicted that by 31st March 2018 an estimated 250 properties will have been completed. Any electors who will be resident there will have to visit the Little Stukeley polling station in order to cast their vote. As Alconbury Weald is detached from the village of Little Stukeley it would not make it easy for the electors to vote there.

It may be necessary to undertake a Community Governance Review (CGR) in the future to decide on future governance arrangements for the Alconbury Weald area and whether the area should become its own parish with designated boundaries. Irrespective of whether Alconbury Weald becomes its own parish or not, it will need to be adopted as a polling district now in order to allow electors to visit a polling station that is local to them.

RECOMMENDATION

A new polling district of Alconbury Weald should be created. This polling district will be renamed should the area become parished and a future review will amend polling district boundaries if these are affected adversely by the CGR.

A map at Appendix F shows the proposed new polling district at Alconbury Weald.

CHANGES AT SPALDWICK – REASON FOR REVIEW

The polling station previously used within the parish and polling district of Spaldwick was the Community Room at Spaldwick Primary School. This facility is no longer available for use and it is necessary to identify an alternative venue to ensure that electors in the village have reasonable access to facilities for voting.

RECOMMENDATION

The polling station at the Community Room in Spaldwick Primary School is no longer available for use and it is necessary to identify an alternative venue for a polling station within the polling district of Spaldwick. The Returning Officer welcomes views on suitable alternatives.

Consultation issued by

Jo Lancaster

Electoral Registration Officer, Returning Officer and Managing Director

APPENDIX A – SCHEDULE OF EXISTING POLLING DISTRICTS, POLLING PLACES AND POLLING STATIONS

APPENDIX B – MAP SHOWING PROPOSED NEW POLLING DISTRICTS IN HUNTINGDON

APPENDIX C – MAP SHOWING PROPOSED NEW POLLING DISTRICTS IN ST IVES

APPENDIX D – MAP SHOWING PROPOSED POLLING DISTRICTS IN FENSTANTON

APPENDIX E – MAP SHOWING PROPOSED POLLING DISTRICTS IN ST NEOTS

APPENDIX F – MAP SHOWING PROPOSED POLLING DISTRICT OF ALCONBURY WEALD

Appendix A -Schedule of Existing Polling Districts, Polling Places and Polling Stations

WARD NAME	POLLING DISTRICT	PD CODE	DESCRIPTION OF POLLING DISTRICT	POLLING PLACE	POLLING STATION
Alconbury & the Stukeleys	Alconbury	AC	Alconbury Parish	Alconbury	Alconbury Memorial Hall, School Lane, Alconbury
	Alconbury Weston	AD	Alconbury Weston Parish	Alconbury Weston	57 Highfield Road, Alconbury Weston
	Great Stukeley	FH	The Great Stukeley part of The Stukeleys Parish	Great Stukeley	Gt Stukeley Village Hall, Great Stukeley
	Little Stukeley	FJ	The Little Stukeley part of The Stukeleys Parish	Little Stukeley	Lt Stukeley Village Hall, Little Stukeley
Brampton	Brampton	AH	Brampton Parish	Brampton	Brampton Community Centre, High Street, Brampton
	Grafham	BM	Grafham Parish	Grafham	Grafham Village Hall
	Perry	DM	Perry Parish	Perry	Perry Church, Perry
Buckden	Buckden	AM	Buckden Parish	Buckden	Buckden Methodist Hall, Buckden
	Diddington	BA	Diddington Parish	Buckden	
	Southoe	FD	Southoe & Midloe Parish	Southoe	Southoe Village Hall, Southoe
Earith	Bluntisham	AG	Bluntisham Parish	Bluntisham	Bluntisham Village Hall, Recreation Field, Mill Lane, Bluntisham
	Earith	BB	Earith Parish	Earith	Earith Parish Hall, Earith

WARD	POLLING DISTRICT	PD CODE	DESCRIPTION OF POLLING DISTRICT	POLLING PLACE	POLLING STATION
	Holywell cum Needingworth	CD	Holywell cum Needingworth Parish	Needingworth	Needingworth Village Hall, Needingworth
Ellington	Barham & Woolley	AF	Barham & Woolley Parish	Spaldwick	Spaldwick Community Room, Spaldwick
	Spaldwick	FE	Spaldwick Parish	Spaldwick	Spaldwick Community Primary School
	Easton	BC	Easton Parish	Easton	Church of St Peter, Easton
	Brington	AJ	The Brington part of the parish of Brington & Molesworth	Brington	St Leonards Hall, High Street, Brington
	Molesworth	AK	The Molesworth part of the parish of Brington & Molesworth	Molesworth	Molesworth Village Hall, Molesworth
	Buckworth	AN	Buckworth Parish	Buckworth	The Club Room, Cricket Club, Buckworth
	Bythorn	AR	The Bythorn part of the parish of Bythorn & Keyston	Bythorn	Bythorn Village Hall, Bythorn
	Keyston	AS	The Keyston part of the parish of Bythorn & Keyston	Keyston	Keyston Village Hall, Keyston
	Catworth	AT	Catworth Parish	Catworth	Catworth Village Hall, Catworth
	Ellington	BD	Ellington Parish	Ellington	Ellington Village Hall
	Leighton Bromswold	DE	Leighton Bromswold Parish	Leighton Bromswold	The Old School House, Leighton Bromswold
	Old Weston	DL	Old Weston Parish	Old Weston	Old Weston Village Hall, Old Weston

WARD	POLLING DISTRICT	PD CODE	DESCRIPTION OF POLLING DISTRICT	POLLING PLACE	POLLING STATION
	Stow Longa	FG	Stow Longa Parish	Stow Longa	The Old Barn, Spaldwick Road, Stow Longa
	Stow Longa	FK	The part of Stow Longa parish which includes Kimbolton Road	Stow Longa	
Elton & Folksworth	Alwalton	AE	Alwalton Parish	Alwalton	Colonel Memorial Hall, Alwalton
	Chesterton	AV	Chesterton Parish	Chesterton	
	Elton	BE	Elton Parish	Elton	Highgate Hall, Elton
	Folksworth & Washingley	BK	Folksworth & Washingley Parish	Folksworth	Folksworth Village Hall, Folksworth
	Haddon	BV	Haddon Parish	Haddon	The Old Rectory, Haddon
	Morborne	DG	Morborne Parish	Haddon	
	Sibson cum Stibbington	FB	Sibson cum Stibbington Parish	Sibson cum Stibbington	The Christie Hall Stibbington, Elton Road, Wansford
	Water Newton	FV	Water Newton Parish	Sibson cum Stibbington	
Fenstanton	Fenstanton	BJ	Fenstanton Parish	Fenstanton	Church Centre, School Lane, Fenstanton

WARD	POLLING DISTRICT	PD CODE	DESCRIPTION OF POLLING DISTRICT	POLLING PLACE	POLLING STATION
Godmanchester	Godmanchester (part)	DA	That part of Godmanchester which includes the following roads:- Allen Farm Close, Almond Close, Anderson Crescent, Bascraft Way, Berry Lane, Bridge Place (Riverside Mill), Cambridge Road, Cambridge Street, Cambridge Villas, Chadley Lane, Church Place, Corpus Christi Lane, Cow Lane, Duck End, Earning Street, East Chadley Lane, Fairey Avenue, Field Walk, Fox Grove, Granary Close, Grove Court, Hilsdens Drive, Kisby Avenue, Lancaster Way, Laroc Close, Linden Grove, London Street, Meadow Way (Harcourt), Merton Walk, New Street, Oakleigh Crescent, Offord Road, Old Court Hall, Orchard Way, Park Lane, Pavillion Close, Pettit Road, Pinfold Lane (Oakleigh Crescent) (The Maltings), Pipers Lane, Post Street, Ravenshoe, Rectory Gardens, Roman Gate, Rushes Walk, Saxon Close, Silver Street, St Anns Lane, (Woodley Court), Stuart Close, Sylton Close, The Avenue, The Causeway, The Close, The Stiles, Tudor Road, West Street (Oak Tree Court) (The Chestnuts), White Hart Lane, Wigmore Close, Windsor Road, York Close.	Godmanchester	Queen Elizabeth School, Godmanchester
	Godmanchester (part)	DB	That part of Godmanchester which includes the following roads:- Bascraft Way, Bayliss, Bearcroft Lane, Bergamot Close, Betts Close, Bluegate, Brick Kilns, Buttermel Close, Carnaby Close, Cob Place, Comben Drive, Croftfield Road, Crowhill, Danescroft, Devana Close, Dove House Close, Earning Street, Ermine Street, Ferndown Drive, Fisher's Way, Golden Rod, Grainger Avenue, Greenacre Close, Hayling Close, Holmehill, Hudpool, Jarwood Walk, Lions Cross, Littlefield Close, London Road, London Street, Malecoff, Martin Close, Middlemiss View, Miller Close, Mowlands (McCartney House), Parcell Walk, Peate Close, Pinder Close, Porch Close, Port Holme Close, Roman Way, Rushes Walk, Sears Close, Silver Street, Stokes Drive, Sweetings Road, Thickwillow, Tudor Road.	Godmanchester	Judiths Field Hall, London Road, Godmanchester

WARD	POLLING DISTRICT	PD CODE	DESCRIPTION OF POLLING DISTRICT	POLLING PLACE	POLLING STATION
Gransden and the Offords	Abbotsley	AA	Abbotsley Parish	Abbotsley	Abbotsley Village Hall, Abbotsley
	Great Gransden	BR	Great Gransden Parish	Great Gransden	The Reading Room, Great Gransden
	Great Paxton	BS	Great Paxton Parish	Great Paxton	Community Room, Great Paxton, Primary School
	Offord Cluny	DH	Offord Cluny Parish	Offord Cluny	Offord Village Hall, Offord Cluny
	Offord D'Arcy	DJ	Offord D'Arcy Parish	Offord Cluny	
	Toseland	FM	Toseland Parish	Toseland	St Michael's Church, High Street, Toseland
	Waresley-cum-Tetworth	FT	Waresley-cum-Tetworth Parish	Waresley	Waresley Village Hall, Waresley
	Yelling	GE	Yelling Parish	Yelling	Yelling Village Hall, Yelling
Huntingdon – East	Huntingdon – East	CG	That part of Huntingdon Parish which includes the following roads:- Bradbury Place, Castle Hill, Castle Hill Court, Castle Hill Lane, Dallington Court, Euston Street, Hartford Road (part), High Street (St Clements Passage), Ingram Street, Montagu Road, Orchard Lane (Renton Court), Ouse Walk, Temple Close (Hemmdan Terrace), Temple Place, The Brow, The Walks East, Victoria Square, Waters Meet, Wood Street.	Huntingdon – East	Methodist Church Hall, High Street, Huntingdon

WARD	POLLING DISTRICT	PD CODE	DESCRIPTION OF POLLING DISTRICT	POLLING PLACE	POLLING STATION
	Huntingdon – East	CH	That part of Huntingdon Parish which includes the following roads:- American Lane, Clayton’s Way, Coldhams Crescent, Coldhams North, Coldhams South, Coronation Avenue, Cross Street, Desborough Road, Drivers Avenue, East Street, Frobisher Close, Greenhart Grove, Hardy Close, Hartford Road (part), Mayfield Crescent, Mayfield Road (Suffolk House), North Street, Nursery Road (Charlton House), Primrose Lane, Priory Grove, Priory Road, Queens Drive, Sapley Square, South Street, Suffolk Close (Grenville House), Tennis Court Avenue, West Street.	Huntingdon – East	MS Therapy Centre, Bradbury House, Mayfield Road, Huntingdon
	Huntingdon – East	CJ	That part of Huntingdon Parish which includes the following roads:- Amners Close, Arundel Road, Barn Close, Buzzard Close, Capulet Court, Chapel Close, Charles Drive, Church Lane, Clare Road, Coneygear Road, Dene Close, Desborough Road, Drake Close, Duncan Way, Eagle Way, Eaton Close, Elizabeth Drive, Falcon Drive, Falstaff Way, Florida Avenue, Gardeners Lane, Girton Crescent, Goldfinch Close, Goshawk Close, Hall Close, Hamlet Close, Harrier Close, Hawk Drive, Hobby Close, Kestrel Close, Kings Close, Kite Close, Lark Crescent, Longstaff Way, Macbeth Close, Main Street, Manor View, Maryland Avenue, Merlin Close, Mill Close, Mill Road, Nelson Road, Newnham Close, Nightingale Close, Oberon Close, Old Houghton Road, Osprey Close, Othello Close, Owl Way, Pembroke Close, Pennington Road, Peregrine Close, Prospero Way, Rodney Road, Ruston Close, Sapley Park, Sapley Road, School Lane, Skeels Court, Snowy Way, Sparrowhawk Way, Stoney Close, Tawny Crescent, Thames Road, The Grove, The Hollow, The Spinney, Veasey Road, Wallace Court, Whitney Close.	Huntingdon – East	Hartford Village Hall, Main Street

WARD	POLLING DISTRICT	PD CODE	DESCRIPTION OF POLLING DISTRICT	POLLING PLACE	POLLING STATION
	Huntingdon – East	CL	That part of Huntingdon Parish which includes the following roads:- Alberta Crescent, Alder Drive, Ambury Hill, Ambury Hill Walk, Ambury Road, American Lane, Ashton Gardens, Aspen Green, Avenue Road, Barleyfield Way, Bevan Close, Brookside, Bushey Close, Calafornia Road, Colebrook Road, Cowper Road, Coxon’s Close (Wilberforce Terrace), Cromwell Square, Harebell Close, Hawthorn Drive, Hodson’s Drive, Horsecommon Close, Horse Common Lane, Kings Gardens, Lammas Gardens, Lilyfield Crescent, Meadow Gardens, Mulberry Close, Priory Lane, Priory Road, Ryefield Close, Sparrow Close, Springfield, St Lukes Close, The Paddock, Wellsfield, Wheatstone Road	Huntingdon – East	Huntingdonshire Regional College, California Road
Huntingdon – North	Huntingdon – North	CN	That part of Huntingdon Parish which includes the following roads:- Armstrong Court, Ash Close, Beale Court, Beaton Crescent, Beaumont Close, Beech Close, Beevor Close, Bernard Close, Bradshaw Close, Burnett Way, Butts Grove Way, Byron Close, California Road, Chestnut Close, Collinson Crescent, Coneygear Court, Coneygear Road, Cotton Court, Deal Close, Dover Close, Elm Close, Essex Road, Foster Court, Garner Court, Gimber Court, Godeby Court, Green Tiles Close, Hazelwood Walk, Howell Drive, Jackson Walk, Jeffrey Drive, Judson Court, Kent Road, Kings Ripton Road Sapley, Kingston Close, Lamport Drive, Lavender Court, Lawrence Close Sapley, Lucas Court, Maple Drive, Martin Luther King Close, Maule Close, Medway Road, Milton Close, Moorhouse Drive, Nene Road, Norfolk Road, Perkins Court Sapley, Poplar Close, Richmond Close, Robertson Way, Sallowbush Road, Sandwich Close, Sapley Road Hartford, Sapley Square, Saunders Close, Selby Court, Shelley Close, Silver Birch Close, Spring Close, St Barnabas Court, Surrey Road, Sycamore Drive, Tennyson Close, Thackray Close, The Whaddons, Thongsley, Tomlinson Court, Wolff Close	Huntingdon – North	Medway Community Centre, Medway Road, Huntingdon

WARD	POLLING DISTRICT	PD CODE	DESCRIPTION OF POLLING DISTRICT	POLLING PLACE	POLLING STATION
Huntingdon – West	Huntingdon – West	CP	That part of Huntingdon Parish which includes the following roads:- All Saints Passage, Ambury Road South, Astilbe Lane, Blaines Court, Brampton Road (Station Cottages), Cherry Tree Close, Cromwell Court, Cromwell Mews, Cromwell Walk, Ermine Street, Ferrars Court, Ferrars Road, George Street (St Johns) (The Views), Great Northern Street, High Street (Manchester Place, Newtons Court, St Georges Court), Market Hill, Merritt Street, Mill Common, Parkside Grammar School Walk, Princes Street, Roscrea Court, Roscrea Terrace, Rowan Close, Royal Oak Passage, Sallowbush Road, Sayer Street (St Johns Terrace, St Andrews Court, Brooklands Terrace), St Johns Street, St Marys Street, St Peters Road, Terril Close, The Walks East, The Walks North, Walden Grove, Walden Road, Walnut Tree Drive	Huntingdon – West	Civic Suite, Pathfinder House, St Mary's Street, Huntingdon
	Huntingdon – West	CR	That part of Huntingdon Parish which includes the following roads:- Bassenthwaite, Beacon Close, Blea Water, Blethan Drive, Boretree Way, Brigland Close, Burmoor Close, Buttermere, Coniston Close, Crummock Water, Derwent Close, Devoke Close, Elter Water, Ennerdale Close, Goodliff Close, Grasmere, Greendale, Haweswater, Knipe Close, Lake Way, Levers Water, Lindeth Close, Lingmoor, Loughrigg Close, Loweswater, North Side, Orthwaite, Overwater Close, Parkgate, Percy Green Place, Provence Road, Rydal Close, Salon Way, Seathwaite, Skeggles Close, South Side, St Peters Road, Stickle Close, Stukeley Road, Thirlmere, Thomas King Drive, Ullswater, Wastwater, Wertheim Way, West Side, Whinfell Close, Windermere	Huntingdon – West	Stukeley Meadows School, Stukeley Meadows, Huntingdon
	Huntingdon – West	CS	That part of Huntingdon Parish which includes the following roads:- Bliss Close, Bradley Road, Brampton Road, Brecon Road, Brecon Way, Burrows Drive, Christie Drive, Cromwell Drive, Dartmoor Drive, Dyson Close, Exmoor Close, Flamsteed Drive, Halley Close, Headlands, Hinchingsbrooke Park Road (Albert House) (Alexandra House) (Elizabeth House) (Victoria House), Lodge Close, Meadow Rise, Parkway, Peaks Court, Pond Close, Scholars Avenue, Snowdonia Way, The Copse, The Glades, The Poplars, The Shrubbery, The Vale, Woodlands.		Hinchingsbrooke House, Hinchingsbrooke School, Brampton Road

WARD	POLLING DISTRICT	PD CODE	DESCRIPTION OF POLLING DISTRICT	POLLING PLACE	POLLING STATION
Kimbolton & Staughton	Covington	AY	Covington Parish	Covington	Covington Village Hall, Covington
	Great Staughton	BT	Great Staughton Parish	Great Staughton	Gt Staughton Village Hall, Great Staughton
	Hail Weston	BW	Hail Weston Parish	Hail Weston	Hail Weston Village Hall, Hail Weston
	Kimbolton & Stonely	DC	Kimbolton & Stonely Parish	Kimbolton	The Mandeville Hall, Kimbolton
	Tilbrook	FL	Tilbrook Parish	Tilbrook	Tilbrook Village Hall, Tilbrook
Little Paxton	Little Paxton	DF	Little Paxton Parish	Little Paxton	Little Paxton Village Hall, Little Paxton
Ramsey	Ramsey (Town)	DR	That part of Ramsey Parish which includes the following roads:- Biggin Lane, Blenheim Road, Brands Close, Bryan Close, Bury Road, Canberra Court, Charles Close, Cricketfield Lane, Cromwell Close, Darling Mews, Drayhorse Road, Fairfields Drive, Fellowes Drive, Field Road, Flask Walk, Freeman Terrace, Great Whyte, Grenfell Road, High Street, Hildred Court, Hopbine Court, Lion Yard, Malthouse Lane, Mews Close, Milton Close, Oast House Way, Old Station Road, Oliver Close, Palmer Close, Park Road, Pathfinder Way, Queen Mary Close, Queens Walk, School Lane, Serjeants Close, Slade Close, Spinning Court, St Marys Road, Station Road, Taverners Drive, Temperance Court, The Avenue, The Malting, West Avenue, Wheatfield Drive, Whytefield Road, Wyatt Close.	Ramsey (Town)	Ramsey Royal British, Legion Hall, Cricket Field Lane
	Ramsey Heights	DS	The Ramsey Heights part of the Ramsey Parish	Ramsey Heights	306 Uggmere Court Road Ramsey Heights
	Ramsey St Mary's	DT	The Ramsey St Mary's part of the Ramsey Parish	Ramsey St Mary's	The Barn Ashbeach School, Ashbeach Drove, Ramsey St Marys

WARD	POLLING DISTRICT	PD CODE	DESCRIPTION OF POLLING DISTRICT	POLLING PLACE	POLLING STATION
	Ramsey Mereside	DV	The Ramsey Mereside part of the Ramsey Parish	Ramsey Mereside	Ramsey Mereside Village Hall, Ramsey Mereside
	Ramsey Forty Foot	DW	The Ramsey Forty Foot part of the Ramsey Parish	Ramsey Forty Foot	Ramsey Forty Foot, Village Hall, Ramsey Forty Foot
	Ramsey (Town)	DX	That part of Ramsey Parish which includes the following roads:- Abbey Fields, Abbey Road, Abbey Rooms Lane, Abbey Terrace, Abbots Close, Allen Road, Bankers Walk, Becketts Close, Burybrooke Court, Church Green, Conley Close, Crown Mews, Ethelred Close, Factory Bank, Field Road, Fisher Terrace, Fletchers Close, Flowers Close, Granary Court, Great Whyte, Hawthorn Road, High Street, Hollow Lane, James Court, Jones Court, Lawrence Road, Lime Road, Lion Yard, Little Whyte, Longlands Court, Malting Yard, Marriotts Yard, Meadow Walk, Mill Lane, Millfields, New Road, Newtown Road, North Walk, Oates Way, Orchard Way, Oswald Close, Parkholme Gardens, Princes Street, Rudds Court, Scotts Row, Silver Street, South Walk, Spencer Court, St Marys Road, Star Lane, Station Gardens, Station Road, The Hollow, The Pavement, Tower Close, Turvers Lane, Vinery Court, Westfield Road, Whyte Court, Whytefield Road, Wood Lane	Ramsey (Town)	Ramsey Library, Great Whyte, Ramsey
Sawtry	Conington	AX	Conington Parish	Conington	Virginia Cottage, Church Road, Conington
	Glatton	BL	Glatton Parish	Glatton	Glatton Village Hall, Glatton
	Great and Little Gidding	BN	Great Gidding Parish	Great and Little Gidding	Great Gidding Village Hall, Great Gidding
		BP	Little Gidding Parish	Great and Little Gidding	
Hamerton & Steeple Gidding	BX	Hamerton & Steeple Gidding Parish	Hamerton and Steeple Gidding	Hamerton Village Hall, Hamerton	

WARD	POLLING DISTRICT	PD CODE	DESCRIPTION OF POLLING DISTRICT	POLLING PLACE	POLLING STATION
	Sawtry	FA	Sawtry Parish	Sawtry	The Old School Hall, 37 Green End Road, Sawtry
	Upton Coppingford &	FN	Upton & Coppingford Parish	Upton	Upton Village Hall, Upton
	Winwick	FW	Winwick Parish	Winwick	Winwick Village Hall, Winwick
Somersham	Broughton	AL	Broughton Parish	Broughton	Broughton Village Hall, Broughton
	Colne	AW	Colne Parish	Colne	Colne Community Hall, East Street, Colne
	Old Hurst	DK	Old Hurst Parish	Old Hurst	11 Lancaster Close, Old Hurst
	Pidley-cum-Fenton	DN	Pidley-cum-Fenton Parish	Pidley-cum-Fenton	Pidley Village Hall, Pidley
	Somersham	FC	Somersham Parish	Somersham	Victory Hall, Parkhall Road, Somersham
	Woodhurst	FY	Woodhurst Parish	Woodhurst	Woodhurst Village Hall, Woodhurst

WARD	POLLING DISTRICT	PD CODE	DESCRIPTION OF POLLING DISTRICT	POLLING PLACE	POLLING STATION
St Ives – East	St Ives East	DY	That part of St Ives Parish (East Ward) which includes the following roads:- Albermarle Road, Anson Drive, Arran Way, Barley Close, Bedford Crescent, Bittern Close, Bleheim Drive, Burleigh Road, Cambridge Drive, Canberra Drive, Comet Way, Constable Road, Curlew Close, Da Vinci Close, Degas Drive, Devon Close, Edinburgh Drive, Fraser Drive, Gainsborough Drive, Grafton Close, Grebe Close, Heron Way, Hill Rise, Hogarth Close, Holbein Road, Kent Close, Kestrel Close, Kingfisher Green, Lancaster Drive, Lincoln Avenue, Lowry Close, Lysander Close, Manchester Way, Marlborough Close, Milton Close, Monet Close, Morland Way, Norfolk Road, Ramsey Road, Rembrandt Way, Renoir Close, Reynolds Close, Romney Close, Rubens Way, Rutland Close, Salisbury Close, Sandwich Close, Spencer Drive, Stirling Road, Stubbs Close, Suffolk Close, Swan Close, Teal Close, The Mallards, The Whistlers, Turner Road, Valiant Road, Van Dyke Place, Van Gough Place, Victor Close, Wellington Avenue, Windsor Close, Witham Close, York Way.	St Ives East	Burleigh Hill, Community Centre, Constable Road
	St Ives East	DZ	That part of St Ives Parish (East Ward) which includes the following roads:-Abbots Cresent, All Saints Close, All Saints Green, Alwyn Close, Bure Close, Burstellers, Cam Close, Chelmer Close, Dart Close, Deben Avenue, Derwent Close, Dovey Close, Erica Road, Forsythia Road, Garden Close, Gossland Close, Granta Close, Heddon Way, Ilex Road, Kings Hedges, Kingsbrook, Lavender Way, Leger Close, Nene Way, Orwell Close, Ouse Road, Ramsey Road, Redmoor Close, Ribble Close, Somersham Road, Spinney Way, Stour Close, Tamar Close, Tay Close, The Pound, Trent Close, Waveney Road, Welland Close, Wensum Close, Wheatfields, Witham Close.	St Ives East	Burleigh Hill, Community Centre, Constable Road
	St Ives East	EA	That part of the St Ives Parish (East Ward) which includes the following roads:- Old Ramsey Road.	St Ives East	Burleigh Hill Community Centre, Constable Rd, St Ives

WARD	POLLING DISTRICT	PD CODE	DESCRIPTION OF POLLING DISTRICT	POLLING PLACE	POLLING STATION
St Ives – South	St Ives South	EB	That part of the St Ives Parish (South Ward) which includes the following roads:- Adams Drive, Bridge Street, Bridge Terrace, Broad Leas Court, Broad Leas, Brook Way, Broom Way, Bull Lane, Burleigh Terrace, Burstellers, Chapel Court, Chapel Lane, Coach Mews, Collingwood Close, Cootes Meadow, Cow and Hare Passage, Cromwell Place, Cromwell Terrace, Crown Close, Crown Street, Crown Walk, Darwood Court, Darwood Place, Deighton Close, East Street, Elsworth Close, Enderbys Wharf, Faifields Crescent, Fairfields, Farthing Lane, Gorse Way, Great Farthing Close, Grove Court, Hawthorn Way, Hazel Way, Keln Leas, Kings Road, Laburnum Way, Landcliffe Close, Lilac Way, Little Farthing Close, London Road, Low Road, Market Hill, Meadow Close, Meadow Lane, Merryland, Myrtle Green, Needingworth Road, New Road, Nicholas Lane, North Road, Nursery Gardens, Oldman Court, Orchard Terrace, Oxford Road, Park Avenue, Park Road, Parkside, Parkway, Pig Lane, Priory Mews, Priory Road, Quay Court, Ramsey Road, River Place, Robbs Walk, Rookery Close, Rushington Close, Russet Close, Sheep Market, Sheepfold, Skelton Place, St Audrey Close, St Audrey Lane, St Georges Road, St Johns Road, Station Road, Tannery Mews, Tenterleas, The Broadway, The Pavement, The Quadrant, The Quay, The Waits, The Wilderness, Vine Court, Warners Grove, Warren Road, Wellington Street, West Street, White Hart Court, White Hart Lane, Willow Way, Woodside Way, Woolpack Lane.	St Ives South	Sacred Heart Church Hall, Needingworth Road, St Ives
	St Ives South	EC	That part of the St Ives Parish (South Ward) which includes the following roads:- Admans Drive, Brigham Crescent, Broad Leas, Burgess Walk, Burstellers, Church Street, Clare Court, Copperbeech Close, Goodman Close, Green End Barns, Green Lane, Green Leys, Greengarh, Harvest Court, High Leys, Houghton Road, Hurstingstone, Knights Way, Lammas Way, Langley Close, Leas Close, Links Way, Norris Road, North Road, Paragon Road, Pig Lane, Queens Close, Ramsey Road, St Audrey Lane, Stanpoint Way, The Crescent, The Drive, The Furrows, The Pound, West Leys, Westbury Road, Westwood Close, Westwood Road, Whitecross.		Crossways Christian Centre, Ramsey Rd, St Ives

WARD	POLLING DISTRICT	PD CODE	DESCRIPTION OF POLLING DISTRICT	POLLING PLACE	POLLING STATION
St Ives – West	St Ives West	ED	That part of the St Ives Parish (West ward) which includes the following roads:- Acacia Avenue, Alabama Way, Ansley Way, Audley Close, Beech Drive, Blackmills Road, Burns Way, Bury Close, Bury Way, California Road, Cedar Road, Chaucer Way, Chestnut Close, Chestnut Road, Clark Drive, Cordell Close, Dryden Close, Elm Drive, Freston Close, Garner Drive, Goldie Close, Great How, Grebe Close, Green How, Hill Rise, Houghton Road, Hurstingstone, Kestrel Close, Kiln Close, Little How, Lorna Court, Meadow How, Michigan Road, Milton Close, Oak Tree Close, Old Ramsey Road, Pettis Road, Pettis Walk, Ramsey Road, Redwell Close, Scrolans, Shakespeare Road, Sharp Close, Silver Birch Avenue, Tennyson Avenue, The Crescent, Thorndown Close, Virginia Way.	St Ives West	One Leisure, St Ives Outdoor Centre
St Neots – Eaton Ford	St Neots – Eaton Ford	EN	That part of the St Neots Parish (Eaton Ford Ward) which includes the following roads:- Alamein Court, Apple Grove, Arnhem Close, Blenheim Close, Bradshaws Court, Brook Road, Browning Drive, Burns Court, Byron Place, Chaucer Place, Coleridge Court, Constable Avenue, Corunna Close, Cowper Court, Crecy Court, Crosshall Park Court, Crosshall Road, Culloden Close, Eaton Ford Green, Fielding Court, Ford Close, Gainsborough Avenue, Gorham Place, Great North Road, Green Gables, Hanover Close, Hardy Place, Hogarth Place, Inkerman Rise, Ivel Close, Jutland Rise, Keats Court, Kipling Place, Kym Road, Lawrence Road, Laxton Close, Linclare Place, Longfellow Place, Lowry Road, Marlowe Court, Masefield Avenue, Mill Hill Road, Milton Avenue, Minden Court, Nene Road, Orchard Close, Orchard Road, Ouse Road, Reynolds Court, River Road, Romney Court, Rosamund Mews, Saviles Close, Shelley Place, Spencer Close, St Neots Road, Stevenson Court, Tennyson Place, The Paddock, Trafalgar Road, Turner Road, Weir Cottage Close, Wellend Court, Weston Court, Whinfell Close, Whistler Road, Wordsworth Avenue.	St Neots – Eaton Ford	The Scout Hall, Mill Hill Road, Eaton Ford

WARD	POLLING DISTRICT	PD CODE	DESCRIPTION OF POLLING DISTRICT	POLLING PLACE	POLLING STATION
	St Neots – Eaton Ford	EP	That part of the St Neots Parish (Eaton Ford Ward) which includes the following roads:- Alder Close, Axis Way, Beaver Close, Beezling Close, Begwary Close, Bilberry Close, Burwell Close, Chawston Close, Cornwall Court, Crosshall Road, Duloe Brook, Duloe Road, Edinburgh Drive, Elizabeth Court, Fallow Drive, Farcet Close, Foxglove Close, Gazelle Close, Gery Court, Great North Road, Hempsals, Honeydon Avenue, Langwood Close, Lottings Way, Meadowsweet, Milestone Close, Monarch Road, Mountbatten Court, Mullein Close, Muntjac Close, Orchid Close, Osier Court, Otter Way, Queens Gardens, Roe Green, Royal Court, Sambar Close, Setchel, Silverweed, Squires Court, Staughton Place, Sundew Close, Tansy Close, Teasel Close, Teversham Way, The Hallards, The Maltings, Valerian Close, Wistow Court, Wyboston Court.	St Neots – Eaton Ford	Eatons Community Centre, The Maltings, Eaton Socon
St Neots – Eaton Socon	St Neots – Eaton Socon	ER	That part of the St Neots Parish (Eaton Socon Ward) which includes the following streets:- Ackerman Gardens, Ackerman Street, Addington Walk, Avon Court, Barley Road, Capulet Close, Castle Hill Close, Clover Road, Collingwood Road, Colmworth Gardens, Drake Road, Falstaff Road, Field Cottage Road, Great North Road, Grenville Way, Hathaway Close, Kenilworth Close, Manor House Close, Marlborough Road, Nelson Road, Old School Gardens, Peppercorn Lane, Roberts Close, School Lane, Shakespeare Road, Simpkin Close, Stratford Place, The Crescent, Warwick Court, Wheatsheaf Road, Wilkinson Close.	St Neots – Eaton Socon	The Jubilee Hall, School Lane, Eaton Socon

WARD	POLLING DISTRICT	PD CODE	DESCRIPTION OF POLLING DISTRICT	POLLING PLACE	POLLING STATION
	St Neots – Eaton Socon	ES	That part of the St Neots Parish (Eaton Socon Ward) which includes the following roads:- Admirals Way, Anson Place, Baron Court, Beatty Road, Beauchamp Close, Blackwood Road, Blakes Way, Bushmead Gardens, Bushmead Road, Byng Close, Codrington Court, Cornwallis Drive, Countess Close, Crown Walk, Cunningham Way, Darrington Close, Digby Court, Duchess Close, Dukes Road, Duloe Brook, Earl Close, Freemantle Court, Great North Road, Hargood Court, Jellicoe Place, Jenkins Close, Kings Road, Knights Close, Lady Way, Linton Close, Marchioness Way, Marquis Close, Monarch Road, Nelson Road, Ockenden Close, Peer Road, Popham Close, Prince Close, Queens Court, Queens Gardens, Raleigh Close, Regent Close, Sycamore Close, Vicarage Gardens, Viceroy Close, Viscount Court, Whinfell Close	St Neots – Eaton Socon	Bushmead School, Bushmead Road, Eaton Socon
St Neots – Eynesbury	St Neots – Eynesbury	EF	That part of the St Neots Parish (Eynesbury Ward) which includes the following roads:- Barford Road, Belmont Close, Berkley Court, Berkley Street, Buckley Road, Burnt Close, Caldecote Road, Chestnut Grove, Cromwell Court, Cromwell Road, Eynesbury Green, Fairfax Court, Ferrars Avenue, Folly Close, Glenariff Close, Hall Road, Hardwick Road, Harvey Street, Howitts Lane, Humberley Close, Ireton Close, Jubilee Close, Lansbury Close, Laurels Close, Lee Court, Linley Road, Luke Street, Montagu Court, Montagu Square, Montagu Street, Mountfort Close, Navigation Wharf, Old School Yard, Pope Road, Saxon Place, Shirdley Road, Silver Street, Springbrook, St Marys Court, St Marys Street, The Broad Walk, Toller Mews, Washbank Road, Waterloo Drive, Waterloo Farm Close, Wildber Close, Willow Close.	St Neots – Eynesbury	New Methodist Church Hall, Berkley Street, Eynesbury

WARD	POLLING DISTRICT	PD CODE	DESCRIPTION OF POLLING DISTRICT	POLLING PLACE	POLLING STATION
	St Neots – Eynesbury	EG	That part of the St Neots Parish (Eynesbury Ward) which includes the following roads:- Brampton Gardens, Browns Square, Cambridge Street, Cemetery Road, Charles Street, Cromwell Gardens, Dryden Court, Duck Lane, Eayre Court, Henbrook, Mallard Lane, Manor Farm Road, Manor Grove, Manor Park, Marshall Road, Medland Grove, Musgrave Way, Naseby Gardens, Nursery Road, Pepys Road, Sandfields Road, Shortsands Yard, Whitehall Walk, Wintringham Road.	St Neots – Eynesbury	Bargroves Resource Centre, Cromwell Rd, Eynesbury, St Neots
	St Neots – Eynesbury	EH	That part of the St Neots Parish (Eynesbury Ward) which includes the following roads:- Alnwick Court, Andrew Road, Arundel Crescent, Bakers Link, Balmoral Way, Banks Court, Barford Road, Barnard Close, Baxter Drive, Beacon Close, Bellamy Close, Bevington Way, Bishops Road, Blair Way, Bluebell Walk, Bodiam Way, Brittain Close, Burr Close, Buttercup Avenue, Caernarvon Road, Carisbrooke Way, Cawdor Place, Chapman Way, Chesterfield Way, Compton Close, Conway Place, Cook Drive, Corfe Place, Criccieth Way, Crocus Close, Cumberland Way, Daffodil Close, Delphinium Court, Dunster Way, Edward Road, Elm Villa Gardens, Fern Court, Flawn Way, Flint Way, George Place, Glamis Court, Hampden Way, Harlech Court, Howitts Gardens, Howitts Lane, James Court, Jennings Avenue, Knaresborough Court, Lindisfarne Close, Malden Way, Mallow Close, Maule Close, Parker Close, Pashley Court, Pearson Close, Pembroke Avenue, Penrwyn Court, Philip Gardens, Potton Road, Powis Place, Ream Close, Richmond Close, Ridgeway, Rye Close, Shepherd Drive, St Neots Mobile Home Park, Stocker Way, Tenby Way, Tintagel Court, William Drive, Windsor Close, Wren Walk.	St Neots – Eynesbury	Ernulf Acadamy, Barford Road, Eynesbury

WARD	POLLING DISTRICT	PD CODE	DESCRIPTION OF POLLING DISTRICT	POLLING PLACE	POLLING STATION
St Neots – Priory Park	St Neots – Priory Park	EJ	That part of the St Neots Parish (Priory Park Ward) which includes the following roads:- Bedford Street, Brook Street, Cambridge Street, Cemetery Road, Chandlers Wharf, Church Meadows, Church Street, Church View, Church Walk, Fishers Yard, Friars Court, Grosvenor Gardens, High Street, Huntingdon Street, Ingles Court, Knights Court, Market Square, Meadow Close, New Street, Old Bull Yard, Old Market Court, Priory Lane, Priory Road, River Terrace, Russell Court, Russell Street, South Street, St Anselm Place, Tan Yard, Tebbutts Road, The Close, The Old Dairy, The Priory, Ware Road, West Street, Windmill Row.	St Neots – Priory Park	St Neots Voluntary Centre, Church Walk, St Neots
	St Neots - Priory Park	EL	That part of the St Neots Parish (Priory Park Ward) which includes the following roads:- Acacia Grove, Almond Road, Avenue Road, Barnes Close, Barringer Way, Bean Close, Bedford Street, Beech Grove, Cambridge Gardens, Cambridge Street, Chamberlain Way, Childs Pond Road, Cressener Terrace, Curlew Place, Dewpond Close, Dove House Close, Eagle Court, East Street, Emery Place, Falcon Close, Fox Close, Fydell Court, Grebe Way, Green End Road, Greenfields, Harland Road, Hatley Close, Hawksford Way, Hawthorn Road, Heron Court, Hill Rise, Huntingdon Road, Huntingdon Street, Kestrel Place, Kings Lane, Kings Road, Lammas Way, Leys Road, Lime Grove, Longsands Parade, Longsands Road, Merlin Close, Mill Lane, Murrell Close, Murrell Court, Nightingale Way, Oak Close, Park Road, Parkway, Phoenix Square, Princes Drive, Prospect Row, Queensway, Raven Close, Redwing Place, Riversmead, Rowley Road, Rycroft Avenue, Sandwich Road, Shaftesbury Avenue, Springfield Close, Station Road, Sunnybank, Swallow Court, Swift Close, Tansur Court, Tern Way, The Crescent, The Grove, Topham Court, Woodlands.	St Neots - Priory Park	Longsands Academy, Longsands Road

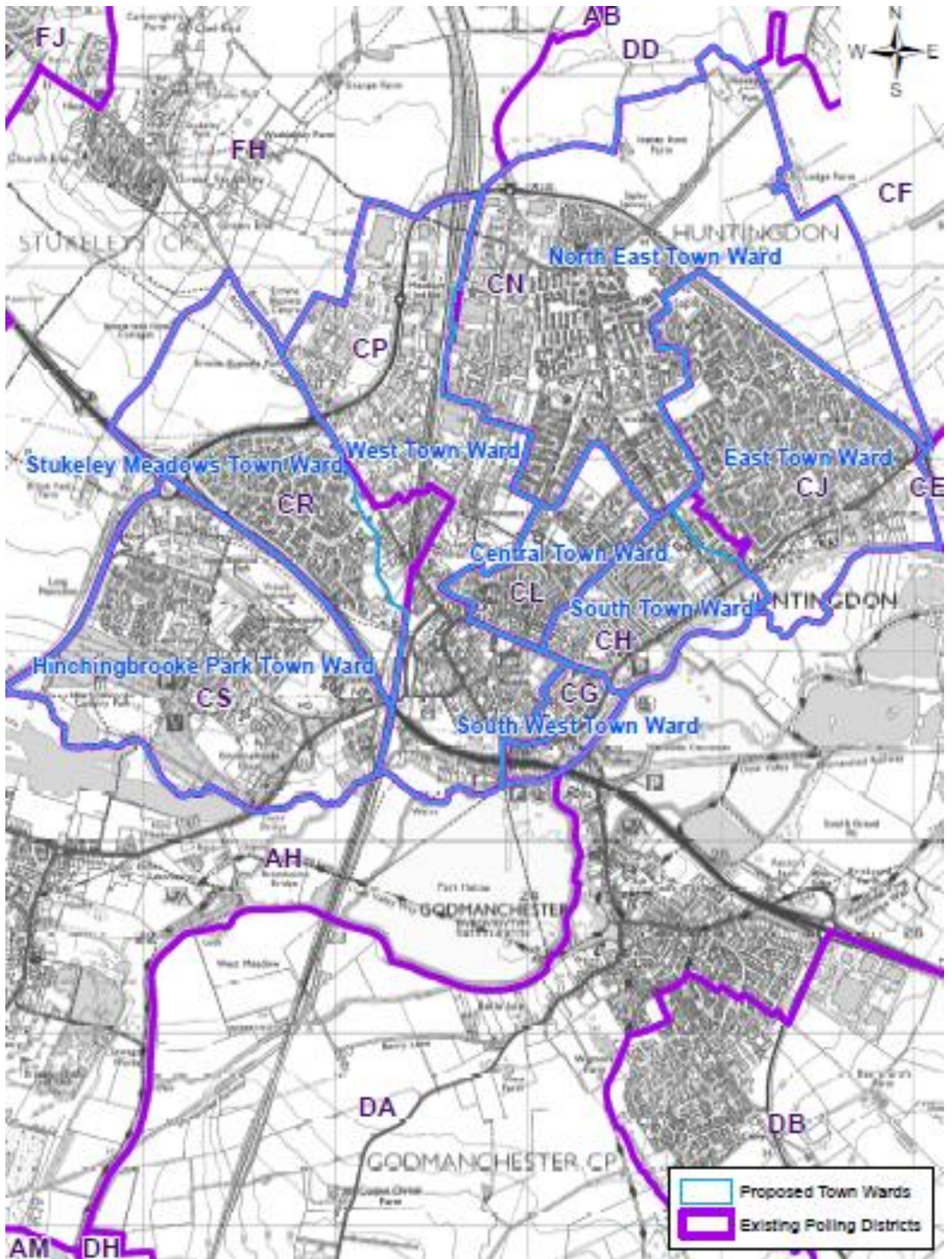
WARD	POLLING DISTRICT	PD CODE	DESCRIPTION OF POLLING DISTRICT	POLLING PLACE	POLLING STATION
	St Neots - Priory Park	ET	That part of the St Neots Parish (Priory Park Ward) which includes the following roads:- Alsop Way, Alvey Road, Anderson Close, Ash Treet Lane, Bargroves Avenue, Bawlins, Belland Hill, Briar Court, Cambridge Road, Clark Drive, Cockrells, Day Close, Dixy Close, Dramsell Rise, Embry Drive, Field Gate Close, Fox Brook, Fox Covert, Furrowfields, Gorham Way, Gorse Crescent, Great High Ground, Harvest Drive, Hogsden Leys, Hull Way, Lannesbury Crescent, Leightonhouse Close, Leveret Way, Loves Way, Lucas Crescent, Middle Ground, Oliver Way, Paddock Close, Pattison Court, Priory Hill, Radland Close, School Drive, Station Square, Stone Hill, The Pastures, The Runnells, The Warren, Top Birches, Waterland, Whiston Way, Whitchurch Walk, Wood Ridge Crescent.	St Neots - Priory Park	Love's Farm House, Kester Way, Love's Farm
Stilton	Holme	CC	Holme Parish	Holme	The Admiral Wells, Station Road
	Denton and Caldecote	AZ	Denton & Caldecote Parish	Stilton	Stilton Village Hall, Stilton
	Stilton	FF	Stilton Parish	Stilton	
The Hemingfords	Hemingford Abbots	BZ	Hemingford Abbots Parish	Hemingford Abbots	Hemingford Abbots, Village Hall, Hemingford Abbots
	Hemingford Grey	CA	Hemingford Grey Parish	Hemingford Grey	St James Parish Centre, 33 High Street, Hemingford Grey
	Hilton	CB	Hilton Parish	Hilton	Hilton Village Hall, Hilton
	Houghton & Wyton	CE	The Houghton & Wyton Parish (Houghton & Wyton Ward)	Houghton	Houghton & Wyton Memorial Hall, Houghton

Upwood and The Raveleys	Abbots Ripton	AB	Abbots Ripton Parish	Abbots Ripton	Abbots Ripton Village Hall, Abbots Ripton
WARD	POLLING DISTRICT	PD CODE	DESCRIPTION OF POLLING DISTRICT	POLLING PLACE	POLLING STATION
	Kings Ripton	DD	Kings Ripton Parish	Kings Ripton	Kings Ripton Village Hall, Kings Ripton
	Upwood and The Raveleys	FP	Upwood and The Raveleys Parish	Upwood	Upwood Village Hall, Upwood
	Woodwalton	GA	Woodwalton Parish	Woodwalton	Woodwalton Village Hall, Woodwalton
	Wyton-on-the-Hill	CF	Wyton-on-the-Hill Parish	Wyton	Wyton on the Hill, Primary School, Cambridge Square
Warboys and Bury	Bury	AP	Bury Parish	Bury	Bury Village Hall, Bury
	Warboys	FR	Warboys Parish	Warboys	Parish Centre, Warboys
	Warboys Fen	FS	Warboys Fen part of Warboys Parish	Warboys	Parish Centre, Warboys
	Wistow	FX	Wistow Parish	Wistow	Wistow Village Hall
Yaxley and Farcet	Farcet	BH	Farcet Parish	Farcet	Farcet Village Hall

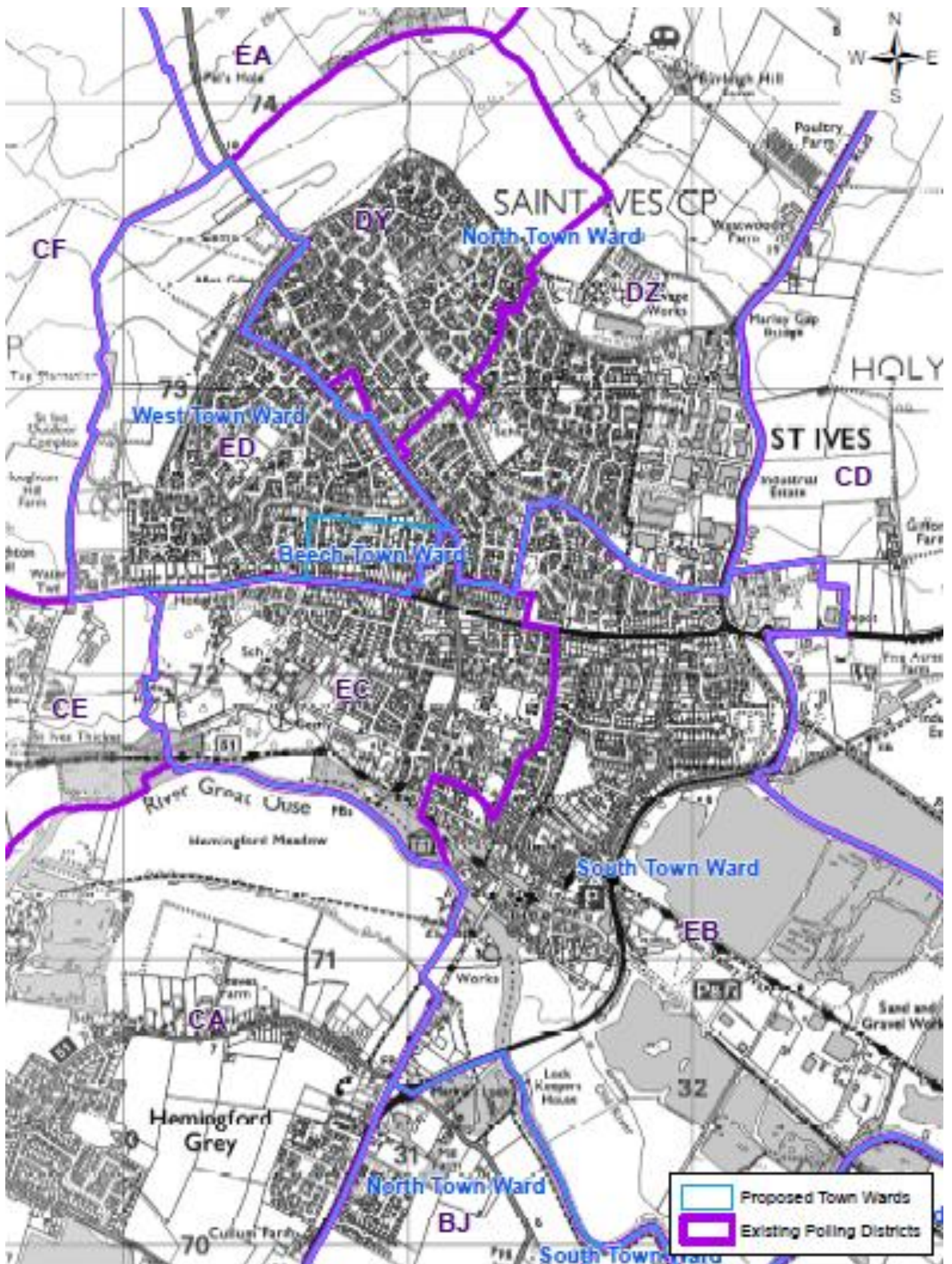
WARD	POLLING DISTRICT	PD CODE	DESCRIPTION OF POLLING DISTRICT	POLLING PLACE	POLLING STATION
	Yaxley	GB	That part of the Yaxley Parish which includes the following roads:- Abbott Way, Allard Close, Alvis Drive, Aston Close, Austin Court, Baird Close, Beauvoir Place, Bentley Way, Blenheim Way, Broadway, Broadway, Brunel Drive, Carysfort Close, Chapel Street, Church Street, Church Walk, Cock Close Road, Cookson Close, Cookson Walk, Daimler Avenue, Dovecote Lane, Edison Drive, Faraday Close, Ferndale, Field Rise, Fleming Close, Folly Close, Ford Close, Great North Road, Green Lane, Hillcrest Avenue, Humber Drive, Jayenn Close, Kingfisher Close, Laurel Close, Lawn Close, Lee Road, Livingstone Road, London Road, Main Street, Mallory Drive, Manor Close, Marconi Drive, Marlborough Close, Middletons Road, Morgan Close, Morris Court, Mountbatten Avenue, Nightingale Drive, Owl End Walk, Partridge Close, Pheasant Way, Pooley Way, Proby Close, Riley Close, Rolls Close, Royce Close, Scott Drive, Seaton Close, Shackleton Way, Stephenson Close, Stonehouse Road, Telford Drive, The Rookery, Vicarage Way, West End, Westfield Close, Westfield Road, Wisteria Road, Wolseley Close, Wykes Road, Yards End Lane	Yaxley	Royal British Legion Hall, 210 Broadway, Yaxley

WARD	POLLING DISTRICT	PD CODE	DESCRIPTION OF POLLING DISTRICT	POLLING PLACE	POLLING STATION
	Yaxley	GC	That part of the Yaxley Parish which includes the following roads:- Apple Tree Close, Ashridge Walk, Askews Lane, Azalea Court, Badger Close, Beatons Close, Bellflower Drive, Birch Close, Bramble Close, Briar Court, Broadway, Cherry Tree Walk, Clover Court, Crane Avenue, Crocus Way, Daffodil Court, Elm Close, Foxglove Close, Freesia Way, Great Drove, Harebell Drive, Hawthorn Road, Highfield Walk, Hillside Walk, Holme Road, Jasmine Way, Laburnum Avenue, Lancaster Court, Lancaster Walk, Lancaster Way, Lansdowne Road, Larch Close, Lavender Close, Lilac Walk, Lime Tree Close, Litchfield Close, Main Street, Malting Square, Maple Court, Meadow Walk, Mere View, Middletons Road, Mulberry Close, Narrow Drove, Needham Court, Oak Court, Orchard Walk, Orchid Close, Park Close, Peartree Walk, Poppy Close, Primrose Drive, Queen Street, Rose Court, Rosewood Close, Silverwood Walk, Southdown Road, Speechley Road, Springfield Road, St Peters Walk, The Green, Thistle Close, Violet Way, Vixen Close, Whitney Drive, Windsor Road.	Yaxley	Owen Pooley Hall, Main Street, Yaxley

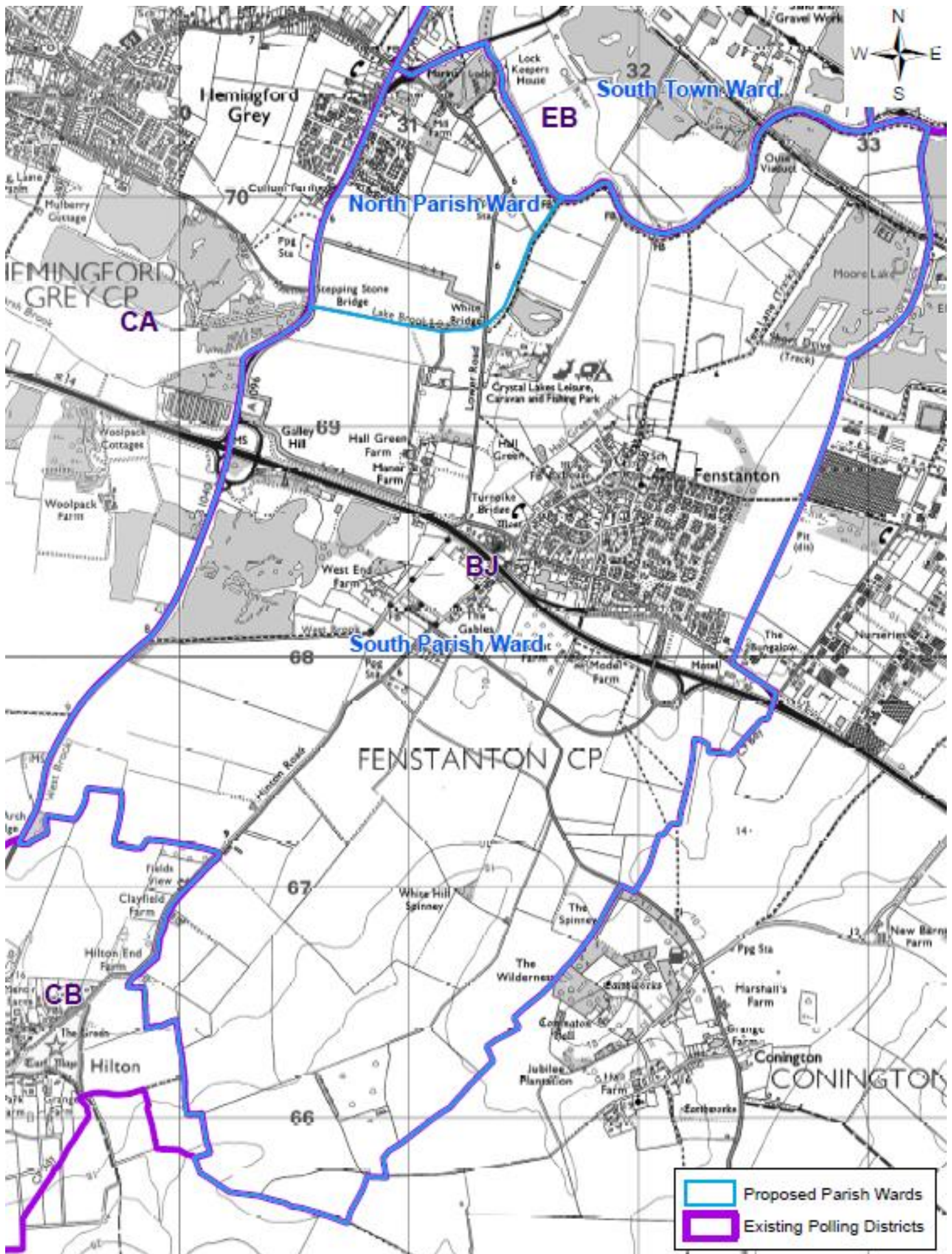
APPENDIX B – MAP SHOWING PROPOSED NEW POLLING DISTRICTS IN HUNTINGDON



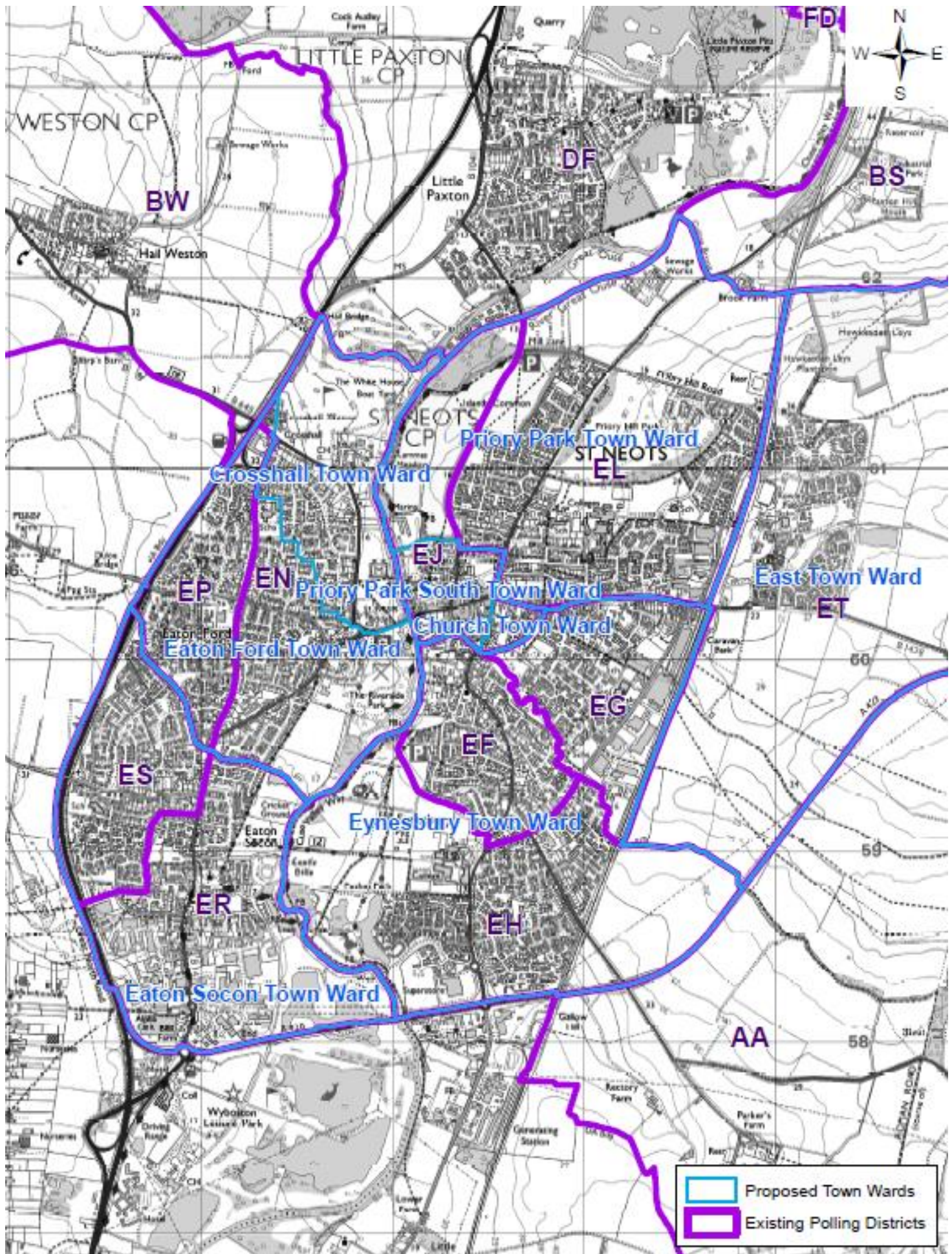
APPENDIX C – MAP SHOWING PROPOSED NEW POLLING DISTRICTS IN ST IVES



APPENDIX D – MAP SHOWING PROPOSED POLLING DISTRICTS IN FENSTANTON



APPENDIX E – MAP SHOWING PROPOSED POLLING DISTRICTS IN ST NEOTS



APPENDIX F – MAP SHOWING PROPOSED POLLING DISTRICT OF ALCONBURY WEALD

