

Saved Policies Proposals Map

This document sets out the amended proposals map inset plans that show the saved policies that are currently in effect for Huntingdonshire.

Due to the size of plans they are grouped together in a number of documents as follows:

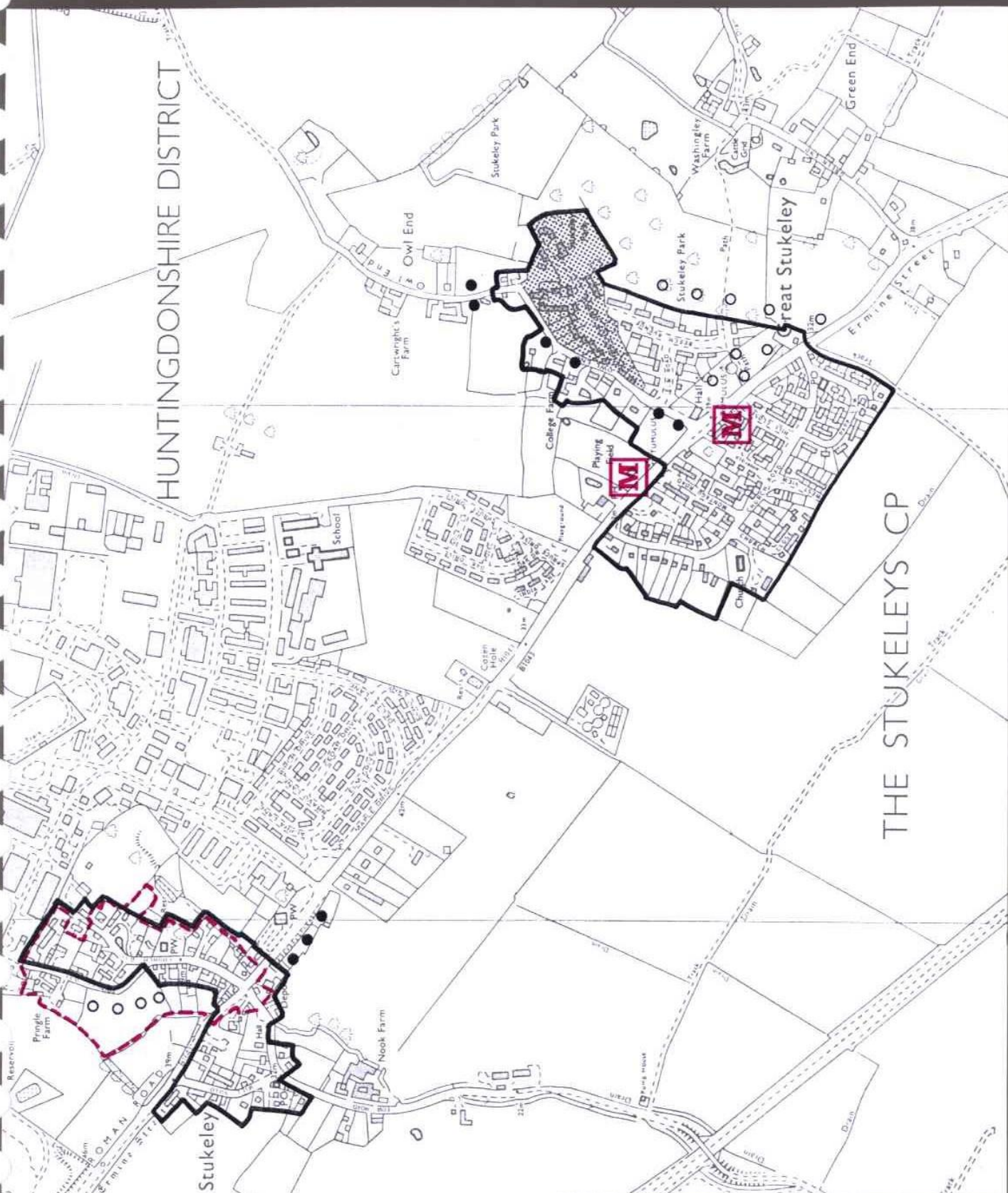
Saved Policies Proposals Map
Saved Policies Proposals Map Key
Saved Policies Proposals Map Inset Plans Towns
Saved Policies Proposals Map Inset Plans Southern Township
Saved Policies Proposals Map Inset Plans Villages A to F
Saved Policies Proposals Map Inset Plans Villages G to P
Saved Policies Proposals Map Inset Plans Villages R to Y

The following list of inset plans from the Huntingdonshire Local Plan 1995 are unaffected by saved policies as they only show policies that are saved. The original inset plans from the Local Plan 1995 on the following pages should be used:

Huntingdon Inset – The Stukeleys Section
Ramsey Inset – Town Centre Section
St Ives Inset – Town Centre Section
Broughton (No.8)
Great Raveley (No.29)
Kimbolton (Industrial Allocation) (No.41a)
Kings Ripton (No.42)
Oldhurst (No.47)
Pondersbridge (No.51)
Ramsey Forty Foot (No.52)
Ramset St Marys B (No.56)
Woodhurst (No.74)
Yaxley (Industrial Allocation) (No.76a)
Yaxley (Industrial Allocation) (No.76b)

HUNTINGDONSHIRE DISTRICT

THE STUKELEYS CP



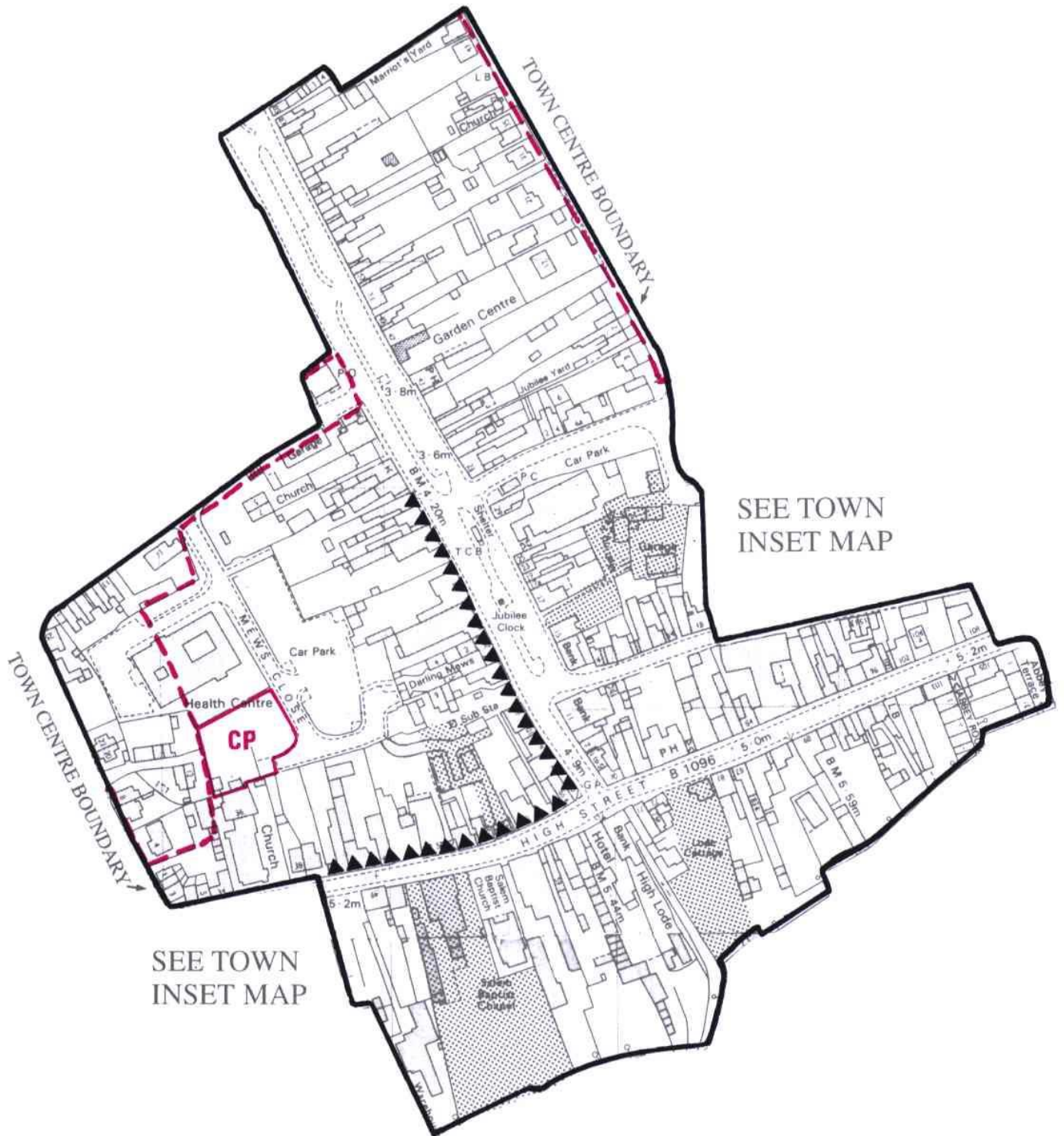
HUNTINGDONSHIRE LOCAL PLAN

HUNTINGDON INSET

THE STUKELEYS' SECTION

SCALE 1:10,000

Based upon the Ordnance Survey 1:10,000 Mapping with the permission of the controller of Her Majesty's Stationery Office © Crown Copyright. Unauthorised reproduction infringes Crown Copyright and may lead to prosecution or civil proceedings. Huntingdonshire District Council. Licence No 07828X. 1996




SEE TOWN
INSET MAP

SEE TOWN
INSET MAP

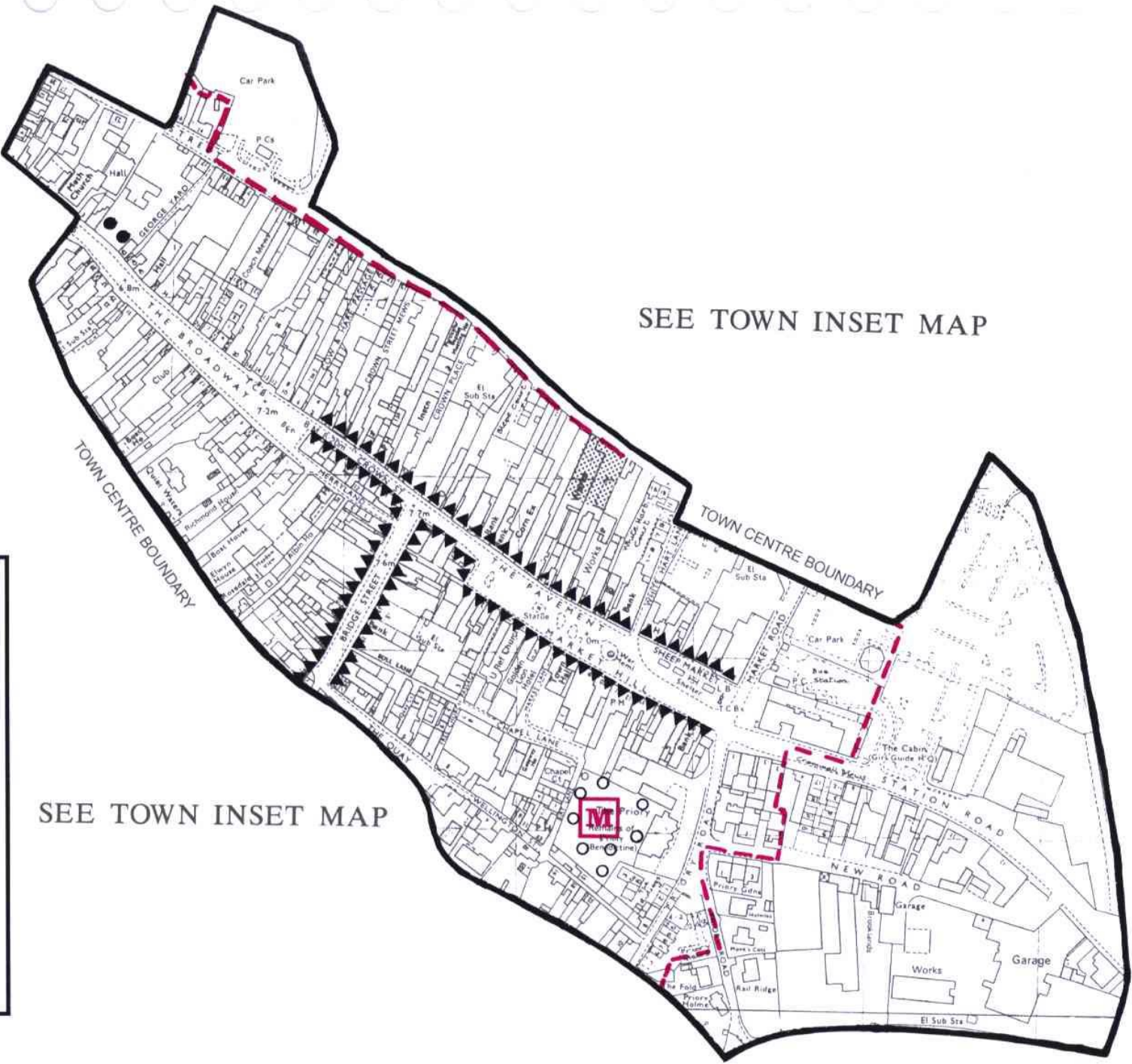
HUNTINGDONSHIRE LOCAL PLAN

RAMSEY INSET

TOWN CENTRE SECTION



SCALE 1:2500



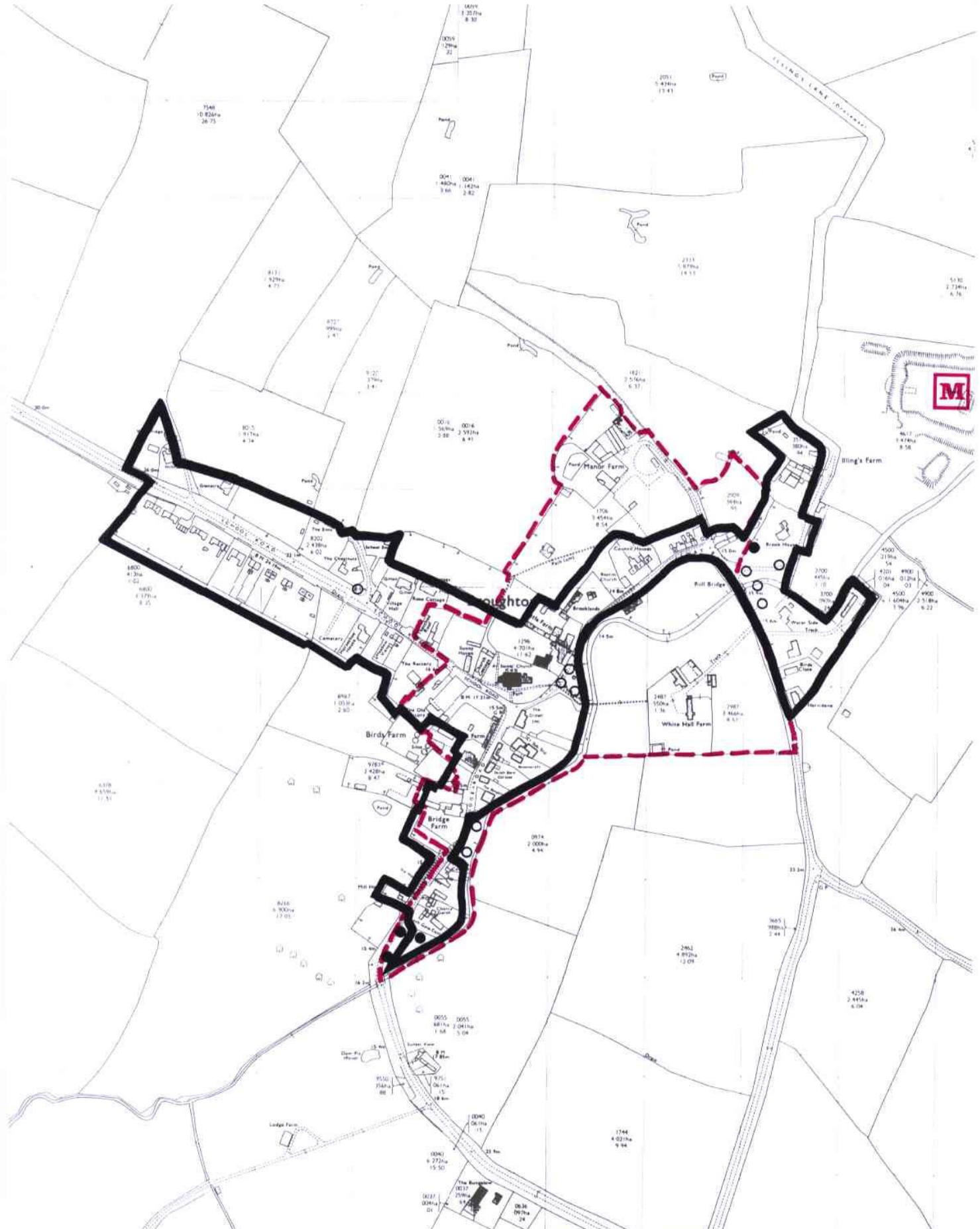
SEE TOWN INSET MAP

SEE TOWN INSET MAP

HUNTINGDONSHIRE LOCAL PLAN
ST. IVES INSET
 TOWN CENTRE SECTION

0 50 100
 METRES

N

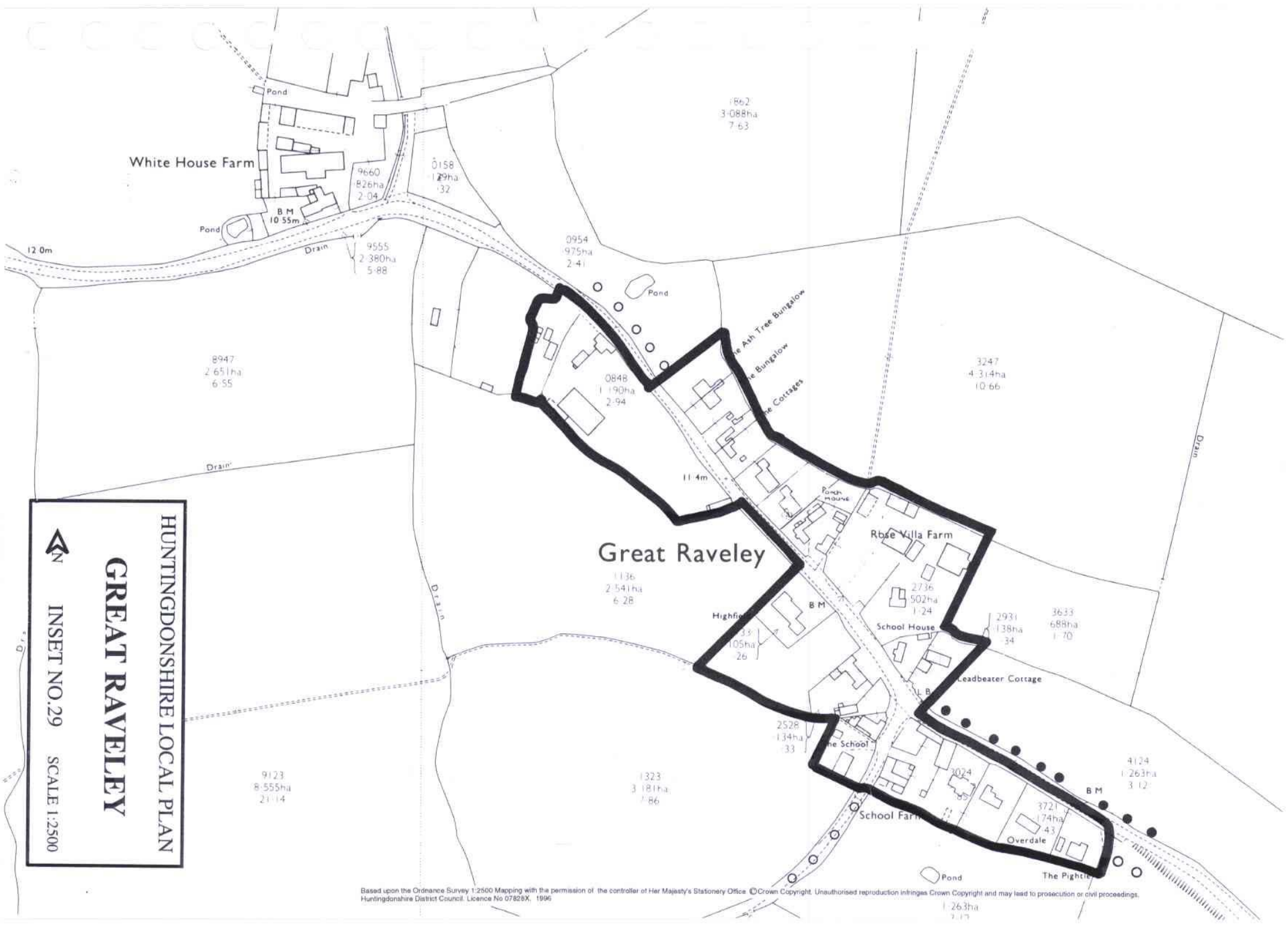



HUNTINGDONSHIRE LOCAL PLAN

BROUGHTON

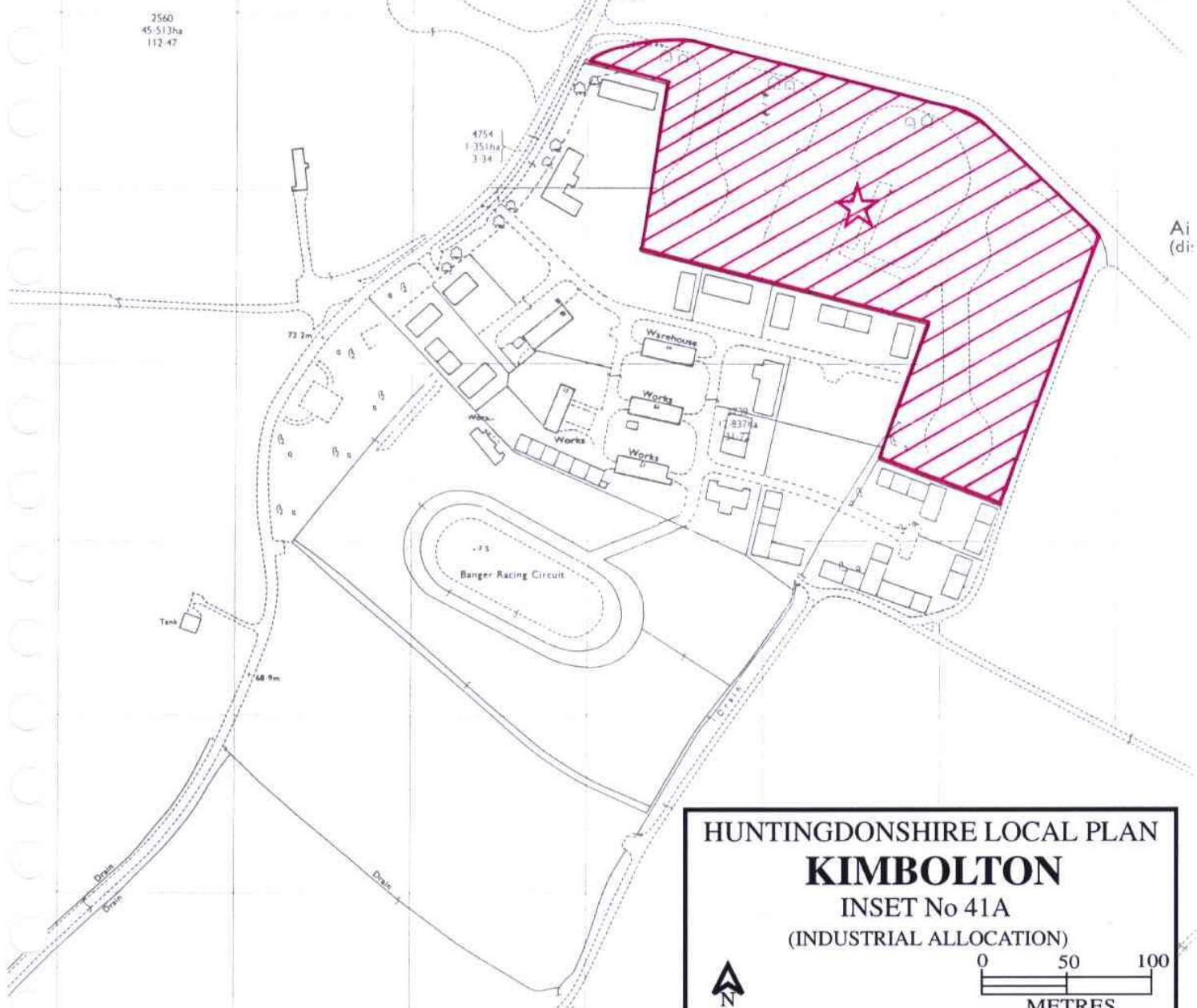
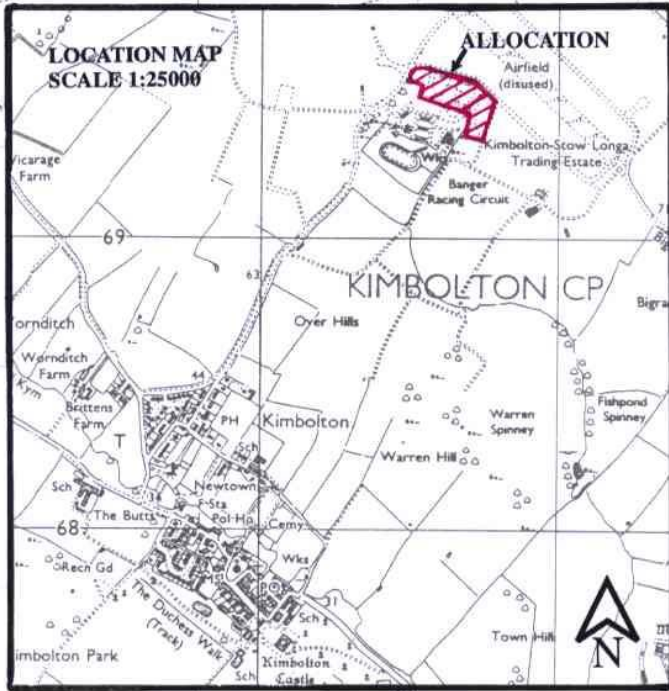
INSET NO.8 SCALE 1:5000

Based upon the Ordnance Survey 1:2500 Mapping with the permission of the controller of Her Majesty's Stationary Office. © Crown Copyright. Unauthorised reproduction infringes Crown Copyright and may lead to prosecution or civil proceedings. Huntingdonshire District Council. Licence No 07826X, 1996.



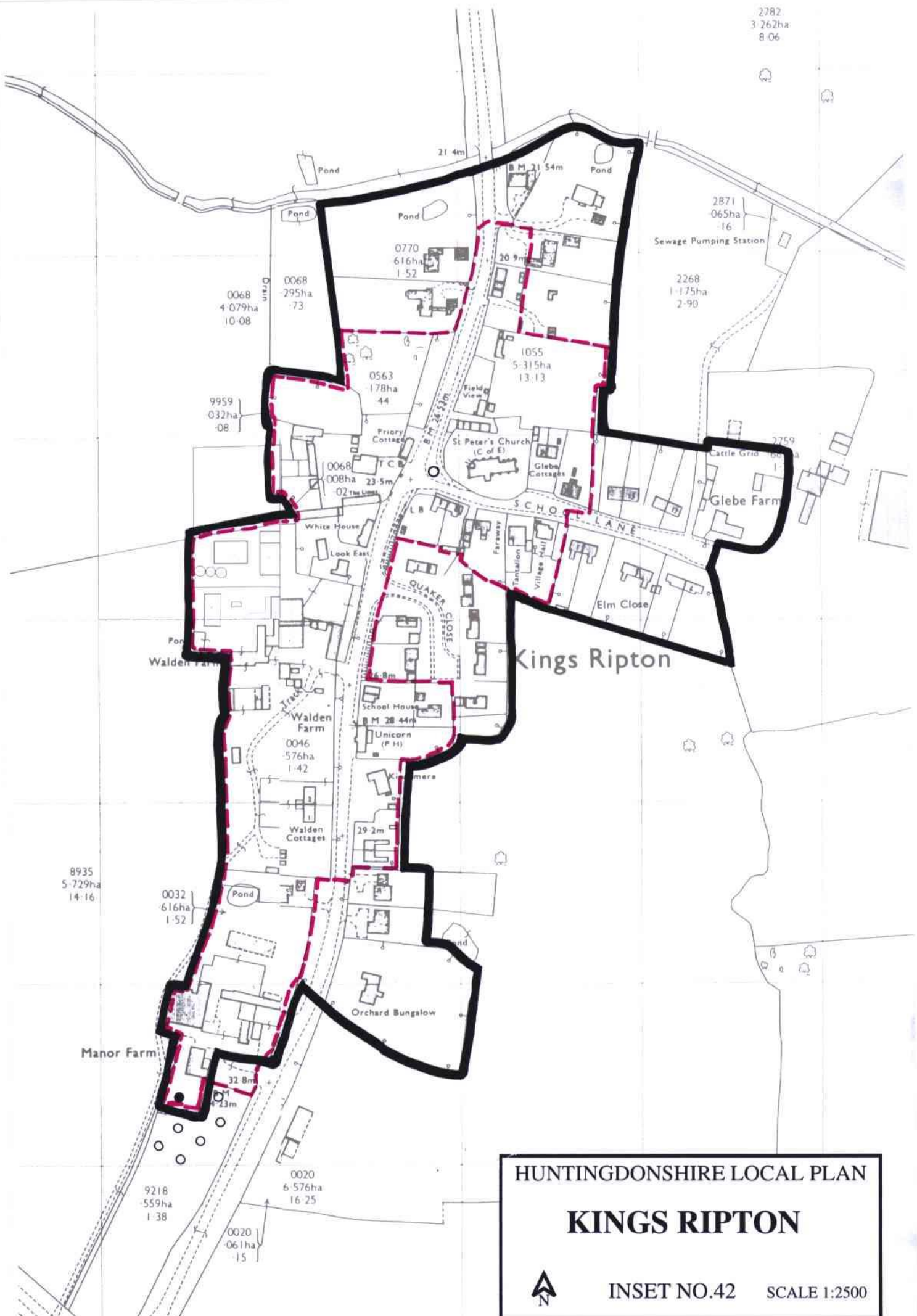

 HUNTINGDONSHIRE LOCAL PLAN
GREAT RAVELEY
 INSET NO.29
 SCALE 1:2500

Based upon the Ordnance Survey 1:2500 Mapping with the permission of the controller of Her Majesty's Stationery Office © Crown Copyright. Unauthorised reproduction infringes Crown Copyright and may lead to prosecution or civil proceedings. Huntingdonshire District Council. Licence No 07828X, 1996



HUNTINGDONSHIRE LOCAL PLAN
KIMBOLTON
INSET No 41A
(INDUSTRIAL ALLOCATION)

0 50 100
METRES



HUNTINGDONSHIRE LOCAL PLAN

KINGS RIPTON


INSET NO.42
SCALE 1:2500

Based upon the Ordnance Survey 1:2500 Mapping with the permission of the controller of Her Majesty's Stationery Office. © Crown Copyright. Unauthorised reproduction infringes Crown Copyright and may lead to prosecution or civil proceedings. Huntingdonshire District Council. Licence No 07820X. 1996



OLD HURST C P

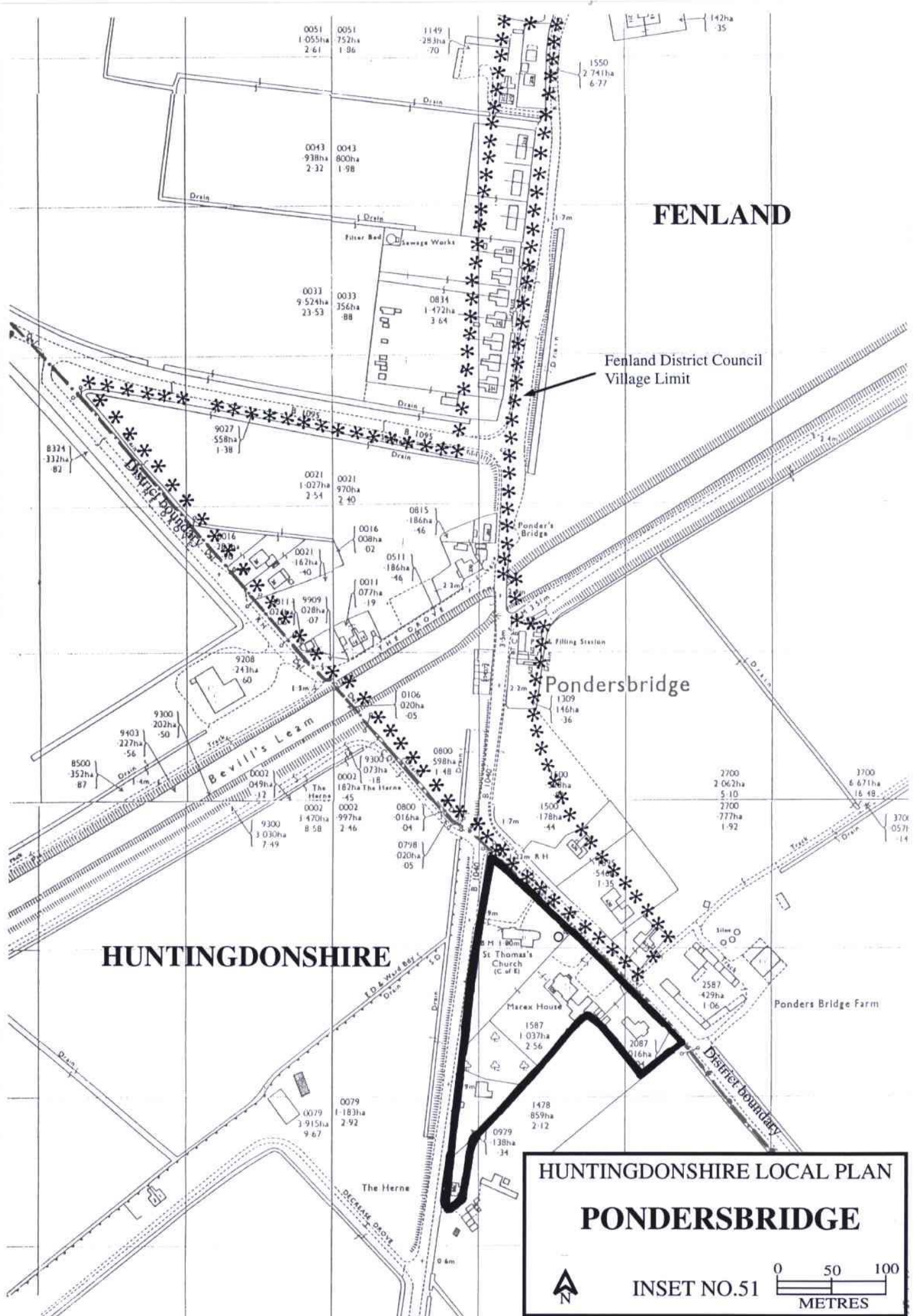
HUNTINGDONSHIRE LOCAL PLAN

OLDHURST

INSET NO.47 SCALE 1:5000

↑
N

Based upon the Ordnance Survey 1:2500 Mapping with the permission of the controller of Her Majesty's Stationery Office © Crown Copyright. Unauthorised reproduction infringes Crown Copyright and may lead to prosecution or civil proceedings. Huntingdonshire District Council, Licence No 07828X. 1996



FENLAND

Fenland District Council
Village Limit

Pondersbridge

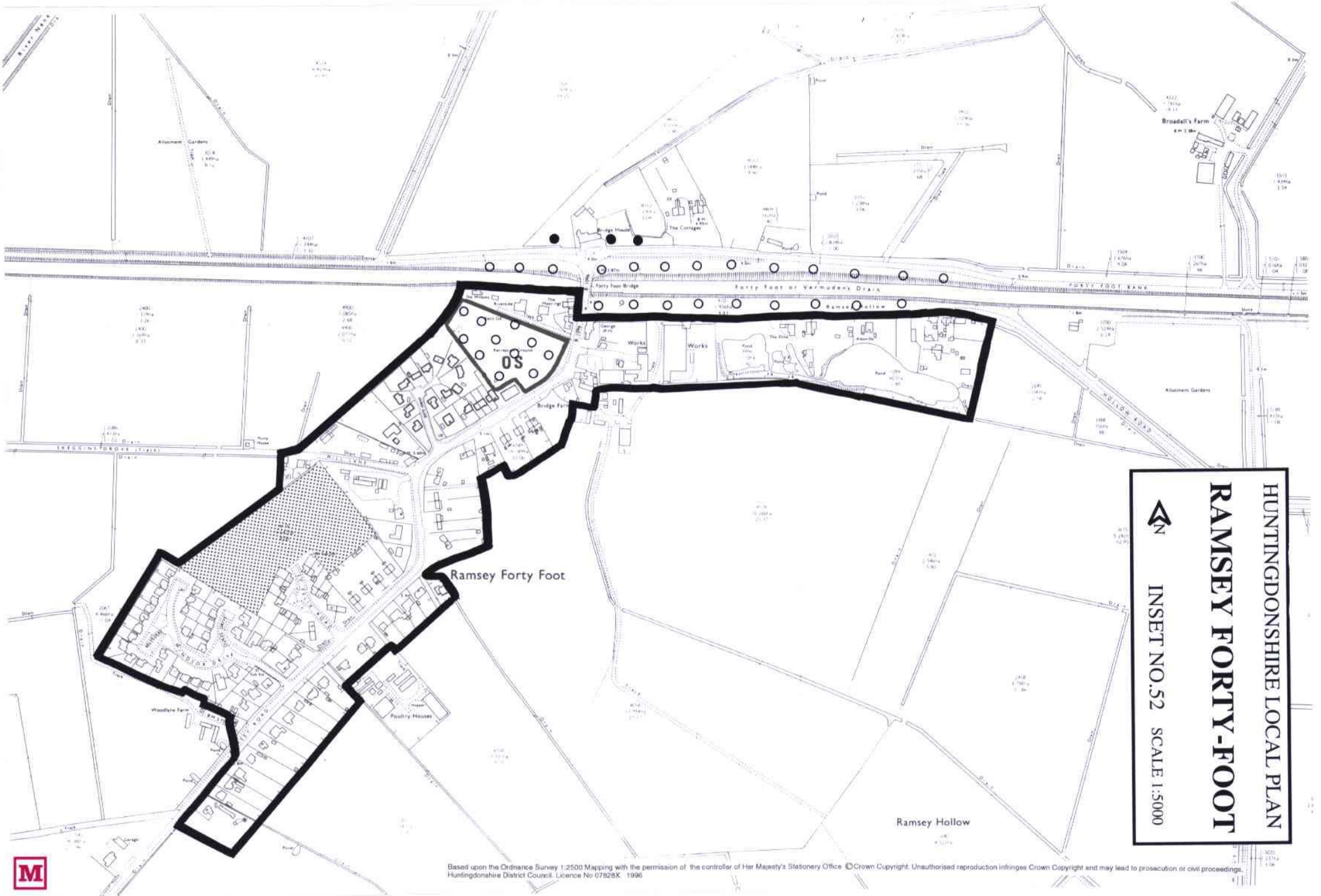
HUNTINGDONSHIRE


HUNTINGDONSHIRE LOCAL PLAN

PONDERSBRIDGE

INSET NO.51

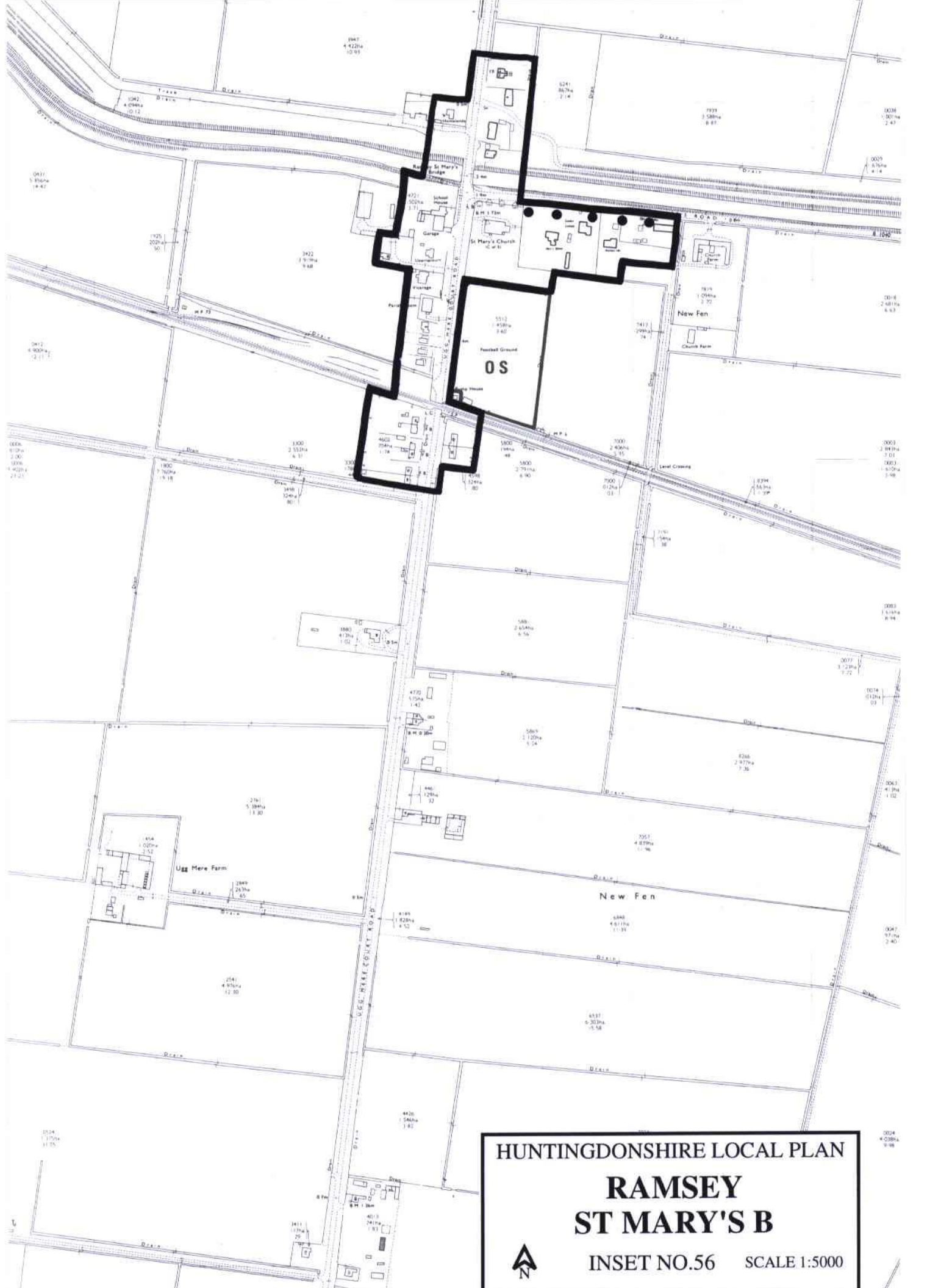
0 50 100
METRES




 HUNTINGDONSHIRE LOCAL PLAN
RAMSEY FORTY-FOOT
 INSET NO.52 SCALE 1:5000

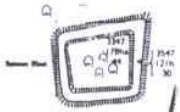
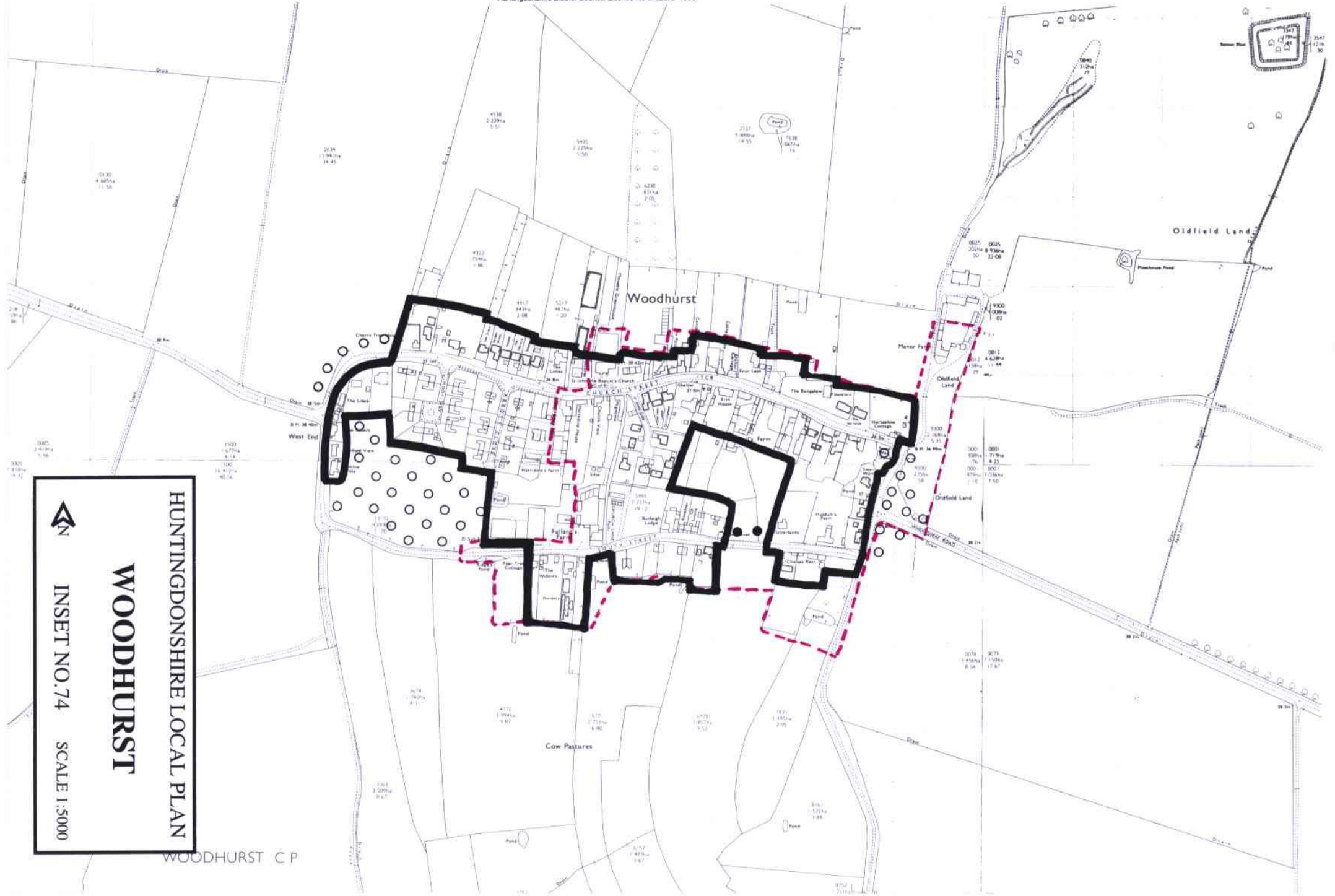


Based upon the Ordnance Survey 1:2500 Mapping with the permission of the controller of Her Majesty's Stationery Office © Crown Copyright. Unauthorised reproduction infringes Crown Copyright and may lead to prosecution or civil proceedings. Huntingdonshire District Council. Licence No 07826K. 1996



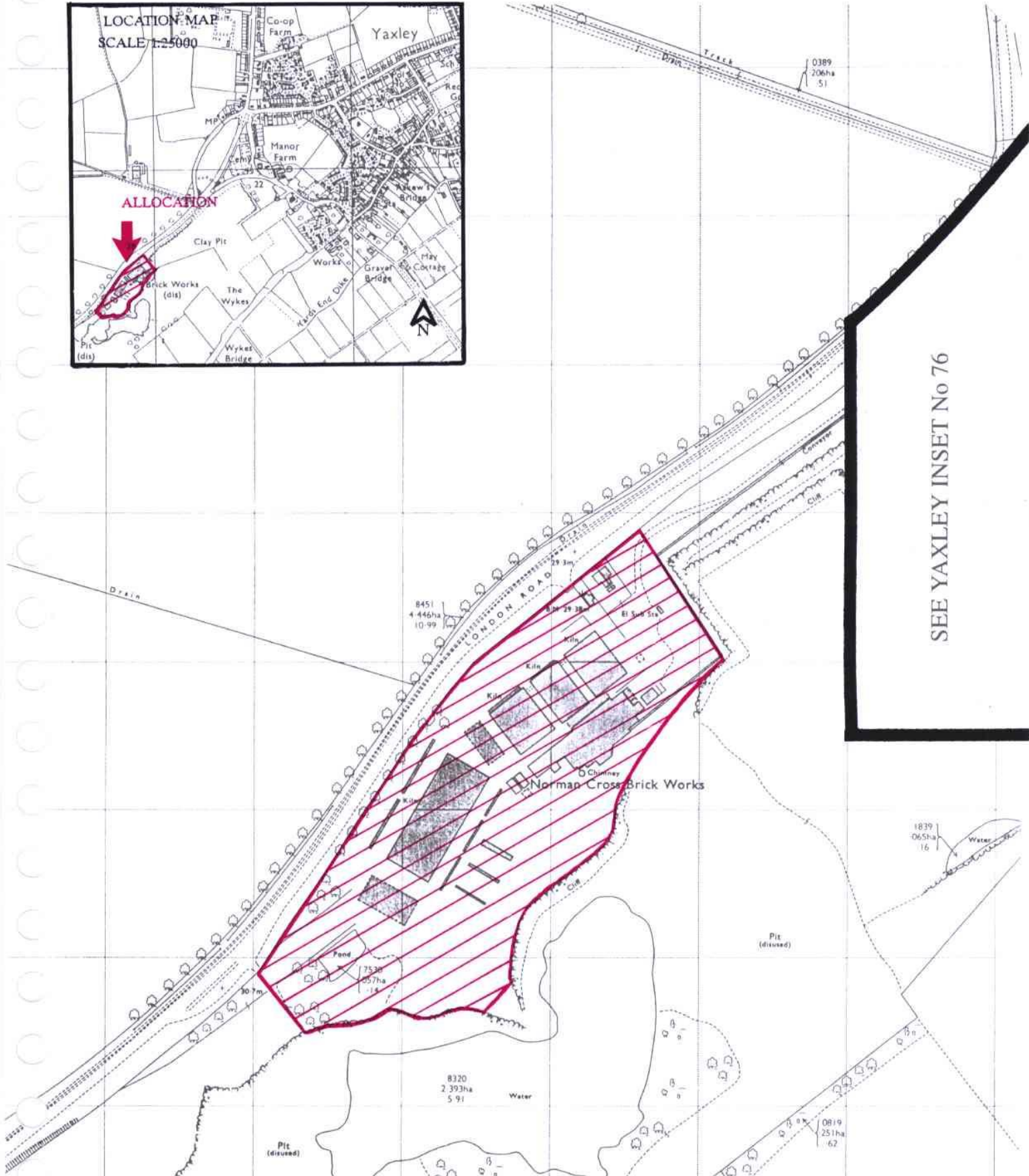
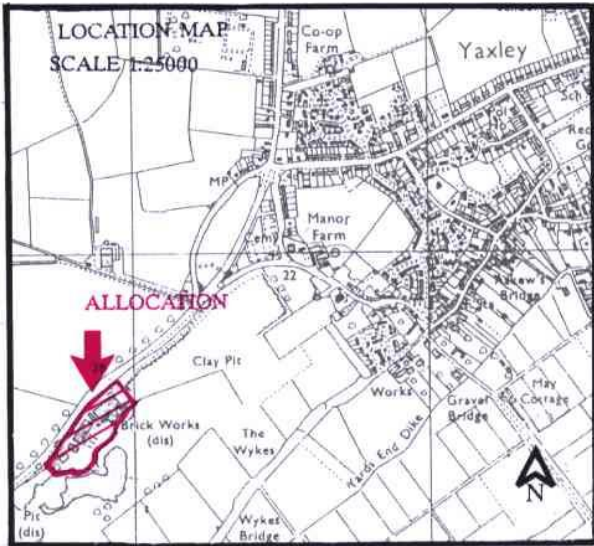
HUNTINGDONSHIRE LOCAL PLAN
RAMSEY
ST MARY'S B
 INSET NO.56 SCALE 1:5000





HUNTINGDONSHIRE LOCAL PLAN
WOODHURST
INSET NO. 74
SCALE 1:5000

WOODHURST C P



HUNTINGDONSHIRE LOCAL PLAN

YAXLEY

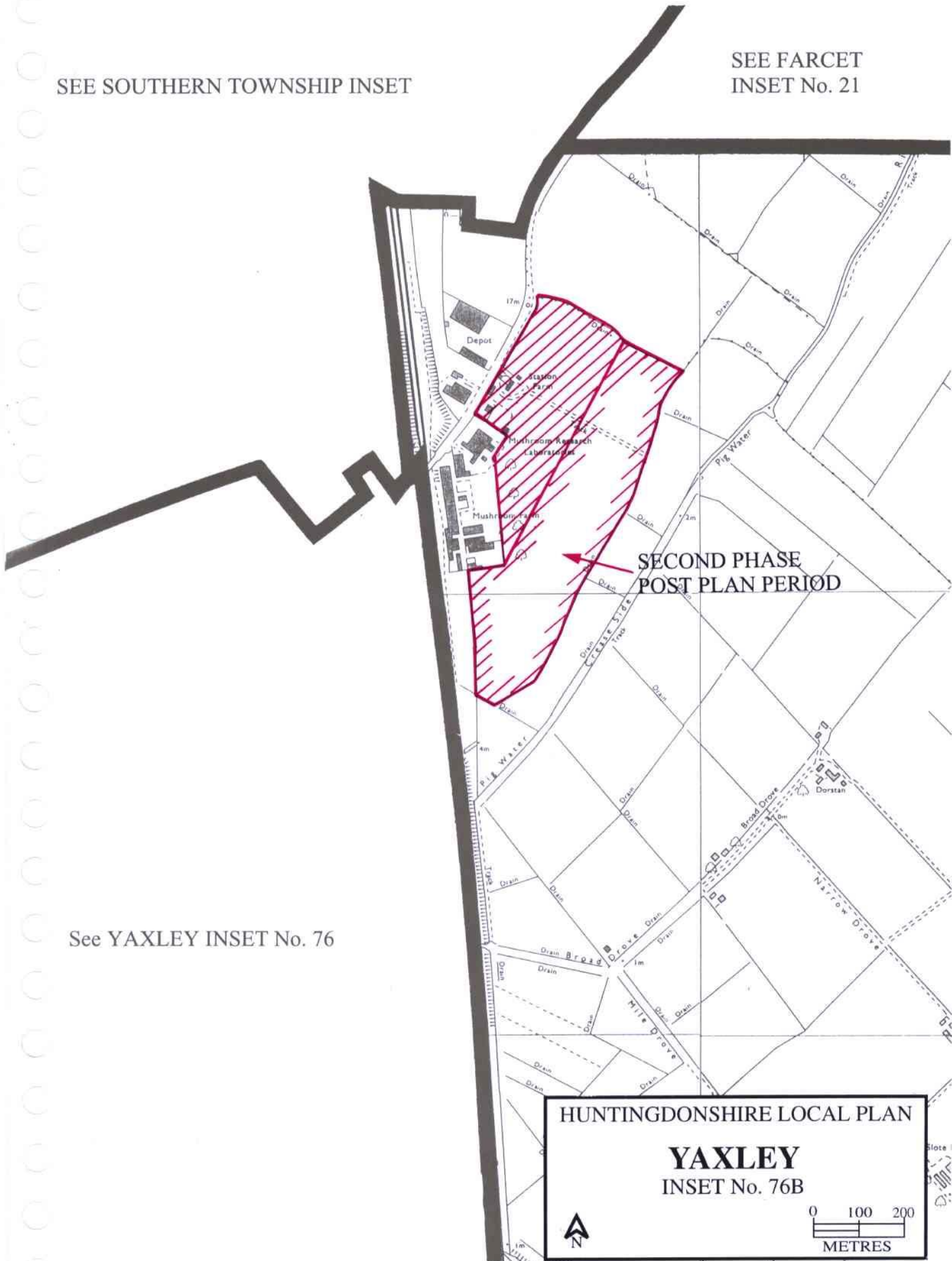
INSET No.76A

(INDUSTRIAL ALLOCATION)

0 50 100
METRES

SEE SOUTHERN TOWNSHIP INSET

SEE FARCET
INSET No. 21





**SECOND PHASE
POST PLAN PERIOD**

See YAXLEY INSET No. 76

HUNTINGDONSHIRE LOCAL PLAN

YAXLEY

INSET No. 76B



METRES